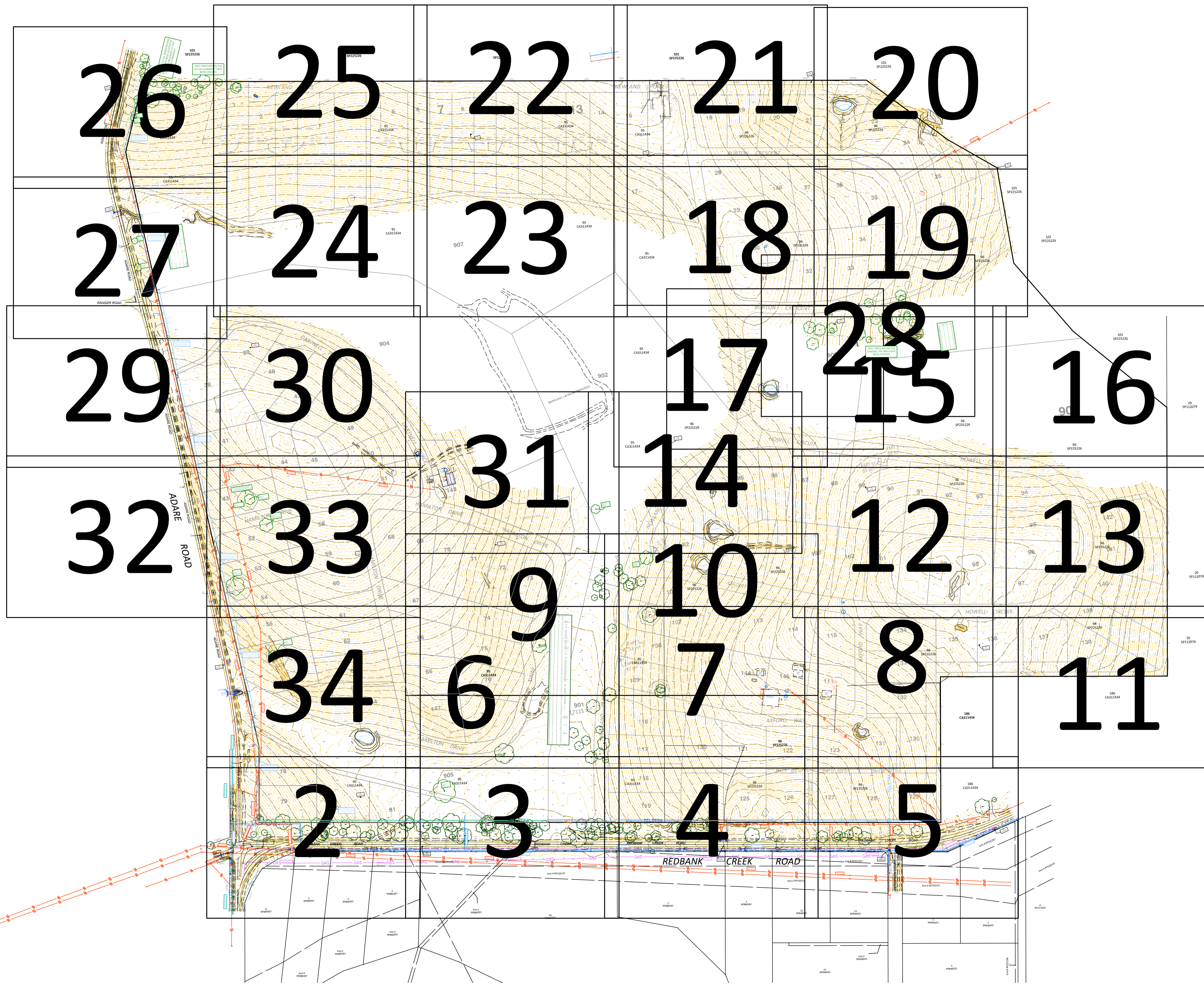



LEGEND	
	Water
	Sewer
	Fence
	Stormwater
	Vegetation
	Electrical (LV/C)
	Electrical (AVG)



NOTE:
 This plan has been prepared for Park Lake Adare Pty Ltd atff Park Lake Adare Unit Trust, from a combination of field survey and existing records for the purpose of designing new constructions on the land and should not be used for any other purpose.
 The spot heights shown represent the existing features in general only.
 The title boundaries shown hereon were not marked at the time of the survey and have been determined by plan and field measurement.
 Prior to any demolition, excavation or construction on the site, the relevant authority should be contacted for possible location of underground services and detailed locations of all services.

This note is an integral part of this plan/file



DETAIL SURVEY
 Part of Lots 95 on CA311434 and Lot 96 on SP225226.
 174 Adare Road, Adare.
 Client - Park Lake Adare Pty Ltd atff Park Lake Adare Unit Trust.

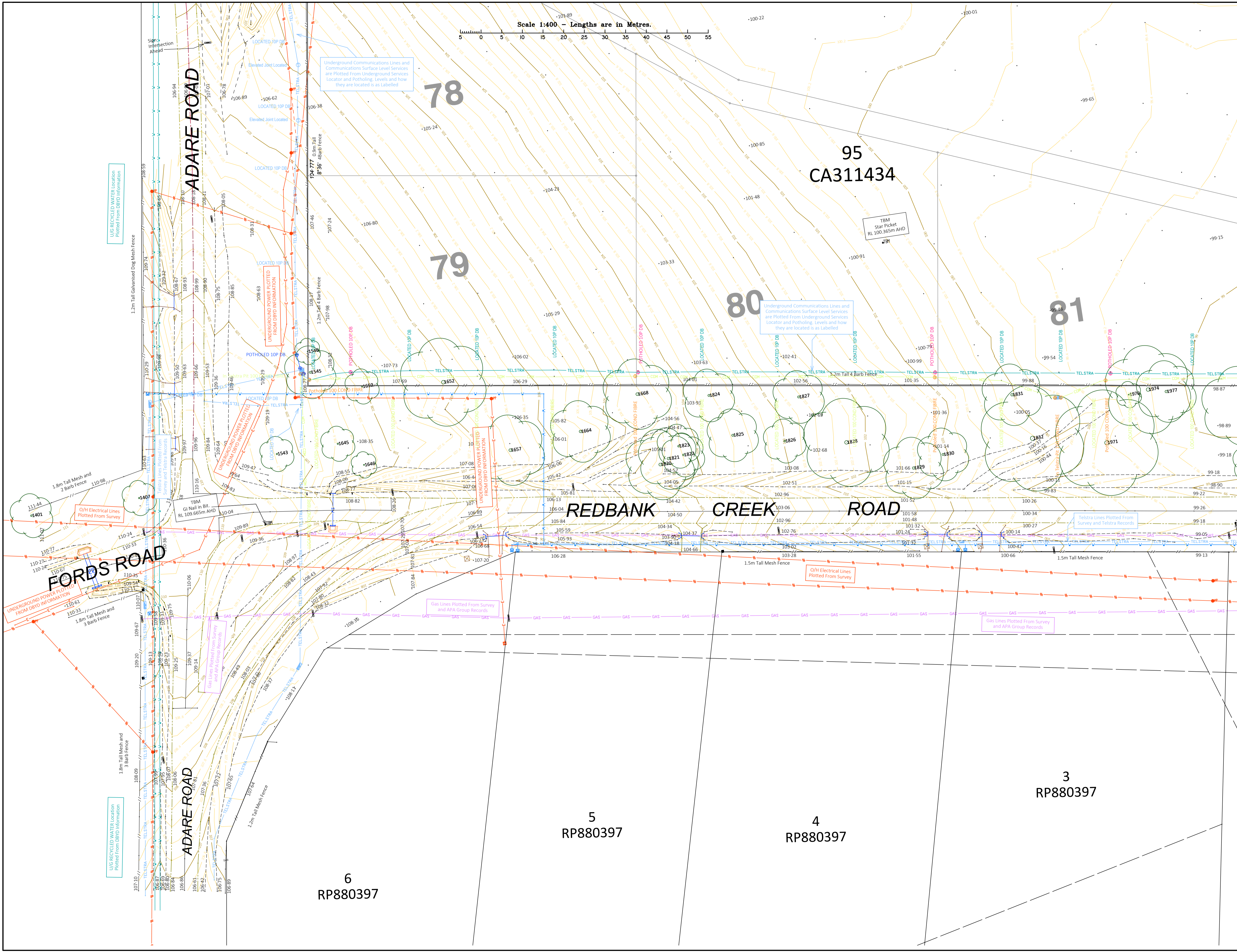
L.A. Lockyer Valley R. C.
 LOCALITY Adare
 CONTOUR INT 0.2m
 MERIDIAN MGA 94 (Vide GPS)
 LEVEL ORIGIN OPM 100405
 DATUM RL 97.780m AHD
 SURVEYOR JIB
 CHECKED BY JAH
 SCALE 1:2500 @ A1
 DATE 19/07/2024
 SHEET 1 of 34

DRAWING No. 001762_detail
 REV F

Scale 1:400 - Lengths are in Metres.

LEGEND

- Water
- Sewer
- Stormwater
- Vegetation
- Electrical (LV)
- Electrical (HV)



NOTE:
 This plan has been prepared for Park Lake Adare Pty Ltd at Park Lake Adare Unit Trust, from a combination of field survey and existing records for the purpose of designing new constructions on the land and should not be used for any other purpose.
 The spot heights shown represent the existing features in general only.
 The title boundaries shown hereon were not marked at the time of the survey and have been determined by plan and field measurement.
 Prior to any demolition, excavation or construction on the site, the relevant authority should be contacted for possible location of underground services and detailed locations of all services.

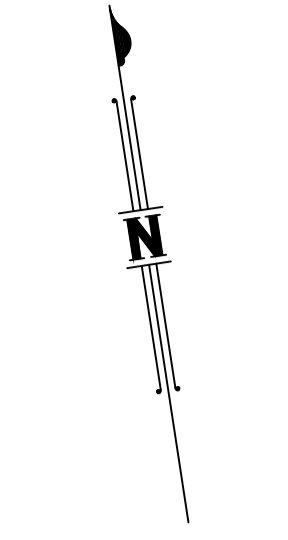
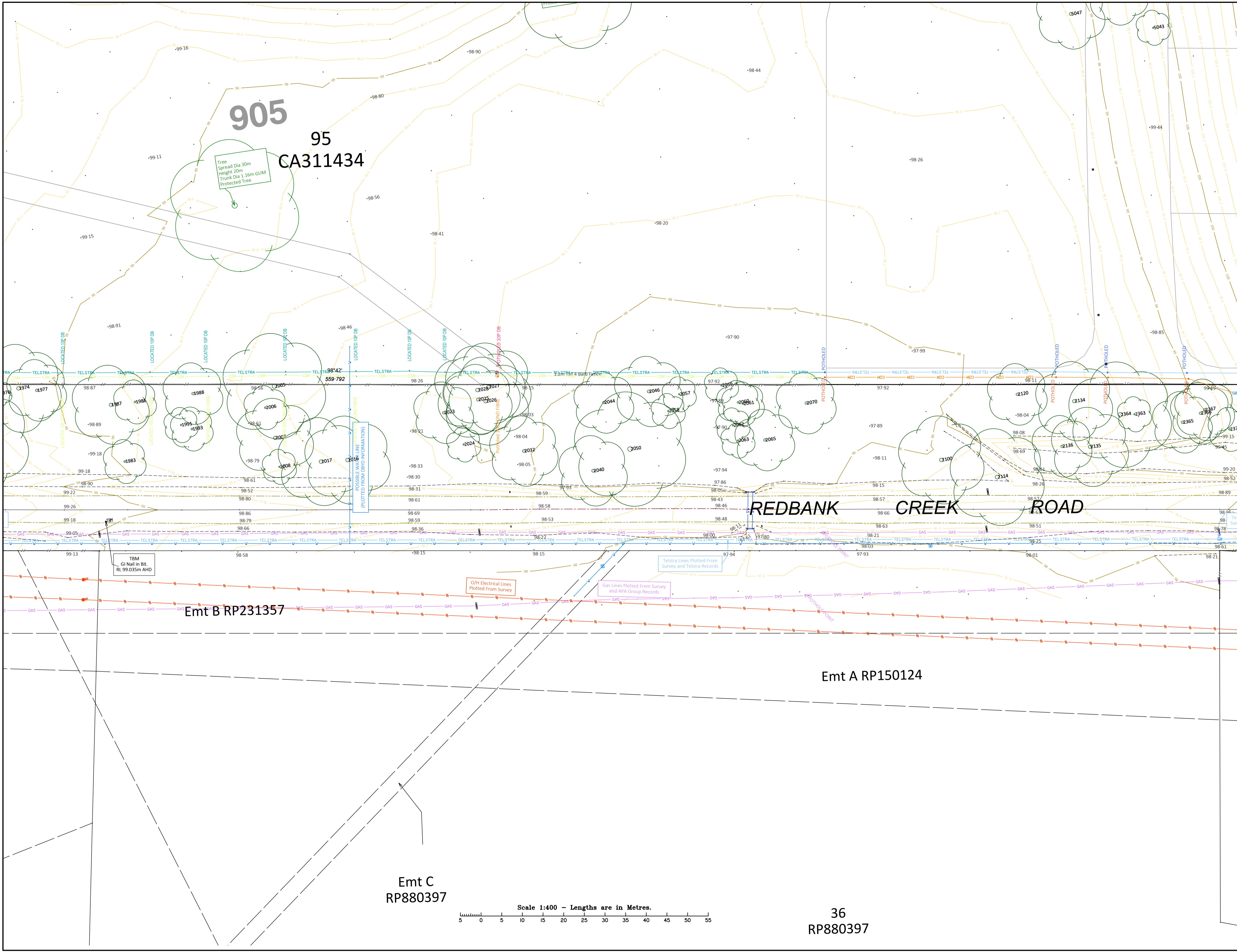
This note is an integral part of this plan/file

P. 1300 275 266
 info@bplanned.com.au
 www.bplanned.com.au
 TOMMY PLANNING SURVEYING

DETAIL SURVEY
 Part of Lots 95 on CA311434 and Lot 96 on SP225226.
 174 Adare Road, Adare.
 Client - Park Lake Adare Pty Ltd at Park Lake Adare Unit Trust.

L.A. Lockyer Valley R. C.
 LOCALITY Adare
 CONTOUR INT 0.2m
 MERIDIAN MGA 94 (Wide GPS)
 LEVEL ORIGIN OPM 100405
 DATUM RL 97.780m AHD
 SURVEYOR JIB
 CHECKED BY JAH
 SCALE 1:400 @ A1
 DATE 19/07/2024
 SHEET 2 of 34


DRAWING No. 001762_detail
 REV F



LEGEND	
	Water
	Sewer
	Fence
	Stormwater
	Vegetation
	Electrical (LV/C)
	Electrical (AVG)

NOTE:
 This plan has been prepared for Park Lake Adare Pty Ltd at Park Lake Adare Unit Trust, from a combination of field survey and existing records for the purpose of designing new constructions on the land and should not be used for any other purpose.
 The spot heights shown represent the existing features in general only.
 The title boundaries shown hereon were not marked at the time of the survey and have been determined by plan and field measurement.
 Prior to any demolition, excavation or construction on the site, the relevant authority should be contacted for possible location of underground services and detailed locations of all services.

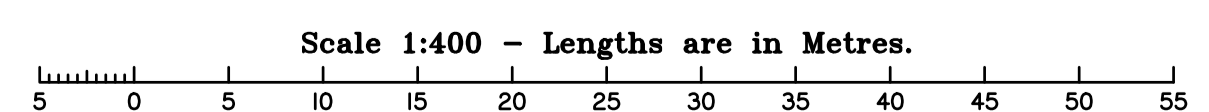
This note is an integral part of this plan/file



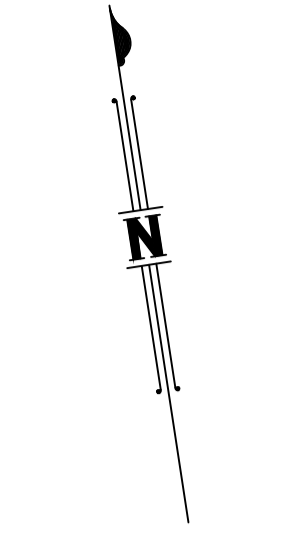

DETAIL SURVEY
 Part of Lots 95 on CA311434 and Lot 96 on SP225226.
 174 Adare Road, Adare.
 Client - Park Lake Adare Pty Ltd at Park Lake Adare Unit Trust.

L.A. Lockyer Valley R. C.
 LOCALITY Adare
 CONTOUR INT 0.2m
 MERIDIAN MGA 94 (Vide GPS)
 LEVEL ORIGIN OPM 100405
 DATUM RL 97.780m AHD
 SURVEYOR JIB
 CHECKED BY JAH
 SCALE 1:400 @ A1
 DATE 19/07/2024
 SHEET 3 of 34

DRAWING No. 001762_detail
 REV F



36
 RP880397




LEGEND

- Water
- Sewer
- Stormwater
- Vegetation
- Electrical (LVG)
- Electrical (AVG)

NOTE:
 This plan has been prepared for Park Lake Adare Pty Ltd at Park Lake Adare Unit Trust, from a combination of field survey and existing records for the purpose of designing new constructions on the land and should not be used for any other purpose.
 The spot heights shown represent the existing features in general only.
 The title boundaries shown here were not marked at the time of the survey and have been determined by plan and field measurement.
 Prior to any demolition, excavation or construction on the site, the relevant authority should be contacted for possible location of underground services and detailed locations of all services.

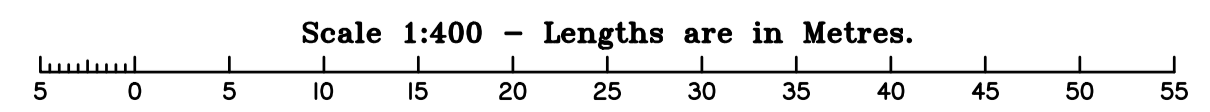
This note is an integral part of this plan/file



DETAIL SURVEY
 Part of Lots 95 on CA311434 and Lot 96 on SP225226.
 174 Adare Road, Adare.
 Client - Park Lake Adare Pty Ltd at Park Lake Adare Unit Trust.

L.A. Lockyer Valley R. C.
 LOCALITY Adare
 CONTOUR INT 0.2m
 MERIDIAN MGA 94 (Vide GPS)
 LEVEL ORIGIN OPM 100405
 DATUM RL 97.780m AHD
 SURVEYOR JIB
 CHECKED BY JAH
 SCALE 1:400 @ A1
 DATE 19/07/2024
 SHEET 4 of 34

DRAWING No. 001762_detail
 REV F




Emt A RP150124

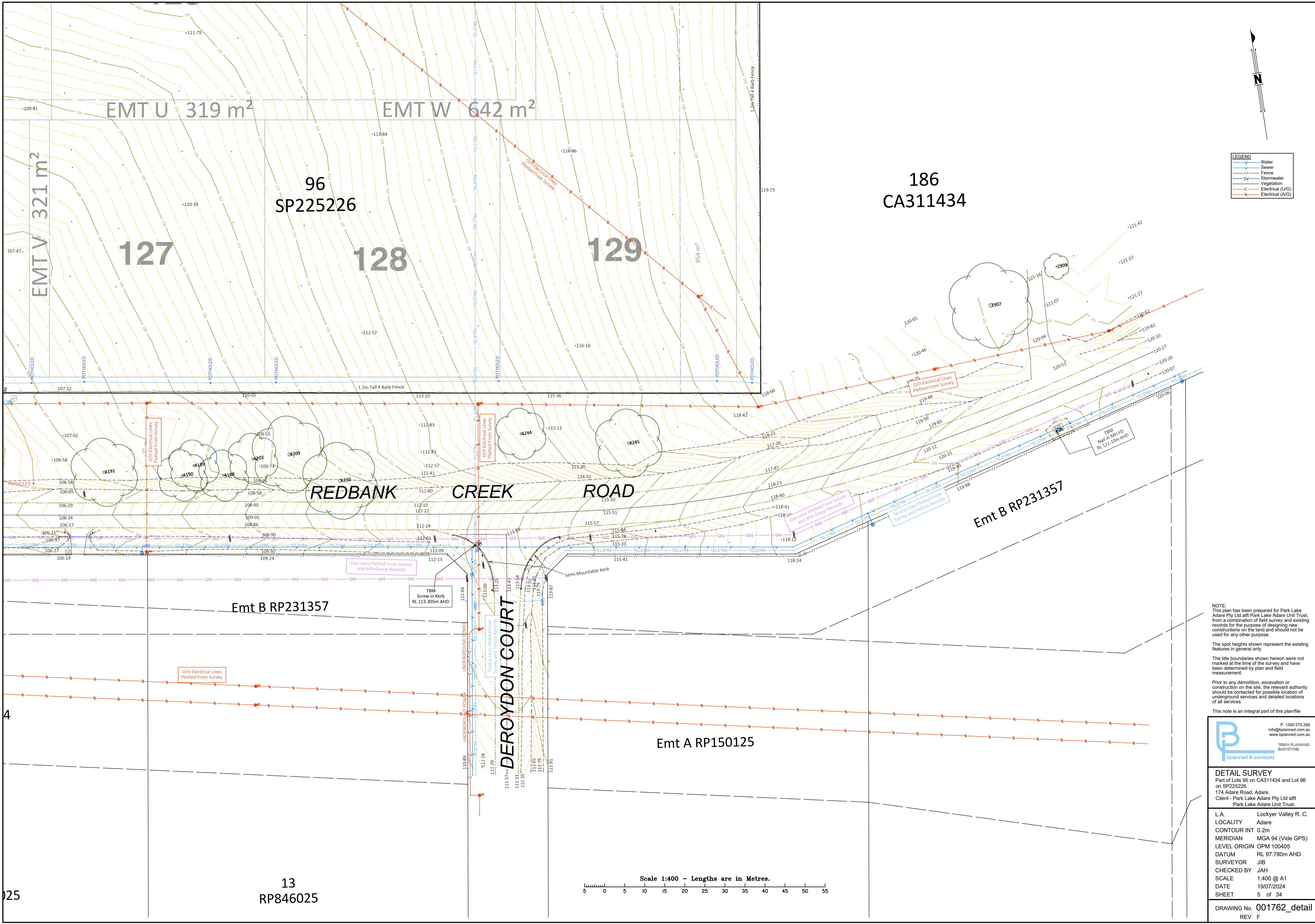
2
 RP880397

1
 RP880397

12
 RP846025



LEGEND	
	Water
	Sewer
	Stormwater
	Vegetation
	Electrical (LV/C)
	Electrical (AVG)




NOTE:
 This plan has been prepared for Park Lake Adare Pty Ltd atff Park Lake Adare Unit Trust, from a combination of field survey and existing records for the purpose of designing new constructions on the land and should not be used for any other purpose.

The spot heights shown represent the existing features in general only.

The title boundaries shown hereon were not marked at the time of the survey and have been determined by plan and field measurement.

Prior to any demolition, excavation or construction on the site, the relevant authority should be contacted for possible location of underground services and detailed locations of all services.

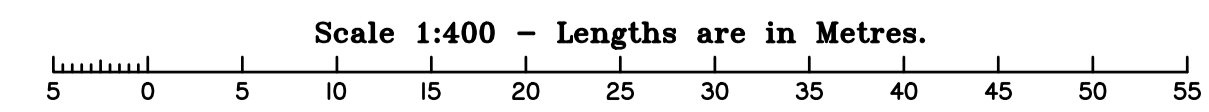
This note is an integral part of this plan/file



DETAIL SURVEY
 Part of Lots 95 on CA311434 and Lot 96 on SP225226.
 174 Adare Road, Adare.
 Client - Park Lake Adare Pty Ltd atff Park Lake Adare Unit Trust.

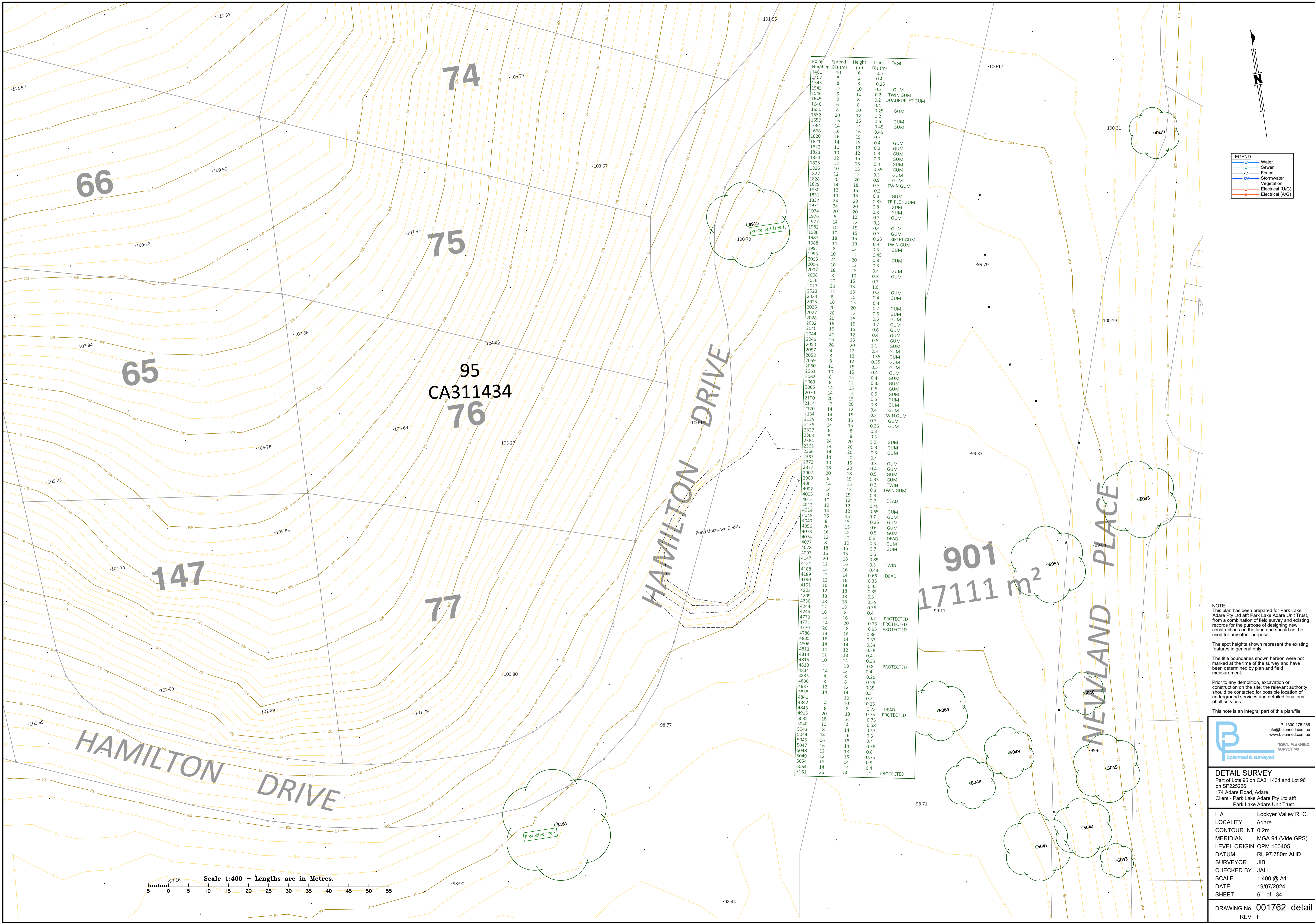
L.A. Lockyer Valley R. C.
 LOCALITY Adare
 CONTOUR INT 0.2m
 MERIDIAN MGA 94 (Vide GPS)
 LEVEL ORIGIN OPM 100405
 DATUM RL 97.780m AHD
 SURVEYOR JIB
 CHECKED BY JAH
 SCALE 1:400 @ A1
 DATE 19/07/2024
 SHEET 5 of 34

DRAWING No. 001762_detail
 REV F



25

13
 RP846025



Point Number	Spread Dia (m)	Height (m)	Trunk Dia (m)	Type
1401	10	6	0.5	
1407	8	6	0.4	
1543	8	8	0.25	
1545	12	10	0.3	GUM
1546	6	10	0.2	TWIN GUM
1645	8	8	0.2	QUADRUPLET GUM
1646	6	8	0.4	
1650	8	10	0.25	GUM
1652	20	12	1.2	
1657	16	16	0.6	GUM
1664	14	14	0.45	GUM
1668	16	16	0.45	
1820	16	15	0.7	
1821	14	15	0.4	GUM
1822	10	12	0.3	GUM
1823	10	12	0.3	GUM
1824	12	12	0.3	GUM
1825	12	15	0.3	GUM
1826	10	15	0.35	GUM
1827	12	15	0.3	GUM
1828	20	15	0.3	GUM
1829	14	18	0.3	TWIN GUM
1830	12	15	0.3	
1831	14	15	0.3	
1832	24	20	0.35	TRIPLET GUM
1971	24	20	0.8	GUM
1974	20	20	0.8	GUM
1976	6	12	0.3	GUM
1977	14	12	0.3	GUM
1983	10	15	0.4	GUM
1986	10	15	0.3	GUM
1987	18	15	0.25	TRIPLET GUM
1988	14	10	0.3	TWIN GUM
1991	8	12	0.3	GUM
1993	10	12	0.45	
2005	24	20	0.8	GUM
2006	10	12	0.3	GUM
2007	18	15	0.4	GUM
2008	8	10	0.3	GUM
2016	20	15	0.3	
2017	20	15	1.0	
2023	14	15	0.3	GUM
2024	8	15	0.4	GUM
2025	16	15	0.4	
2026	20	20	0.7	GUM
2027	20	12	0.6	GUM
2028	20	15	0.6	GUM
2032	16	15	0.7	GUM
2040	16	15	0.6	GUM
2044	14	12	0.4	GUM
2046	16	15	1.1	GUM
2050	26	20	0.5	GUM
2057	8	12	0.3	GUM
2058	8	12	0.35	GUM
2059	8	12	0.35	GUM
2060	10	15	0.5	GUM
2061	10	15	0.4	GUM
2062	8	15	0.4	GUM
2063	8	12	0.25	GUM
2065	14	15	0.5	GUM
2070	14	15	0.5	GUM
2100	20	15	0.5	GUM
2114	22	20	0.8	GUM
2120	14	12	0.4	GUM
2134	18	15	0.3	TWIN GUM
2135	18	15	0.3	GUM
2136	14	15	0.35	GUM
2327	6	8	0.3	
2363	8	8	0.3	
2364	24	20	1.0	GUM
2365	14	20	0.3	GUM
2366	14	20	0.3	GUM
2367	14	20	0.4	
2372	10	15	0.3	GUM
2377	18	20	0.4	GUM
2907	20	18	0.5	GUM
2909	6	15	0.35	GUM
4001	14	15	0.3	TWIN
4002	14	15	0.3	TWIN
4005	10	15	0.3	
4012	10	12	0.7	DEAD
4013	10	12	0.45	GUM
4014	14	12	0.65	GUM
4048	16	15	0.7	GUM
4049	8	15	0.35	GUM
4056	20	15	0.6	GUM
4073	16	15	0.5	GUM
4074	12	12	0.9	DEAD
4077	8	10	0.3	GUM
4078	18	15	0.7	GUM
4093	16	15	0.6	
4147	20	18	0.85	
4151	12	16	0.3	TWIN
4188	12	16	0.43	
4189	12	14	0.66	DEAD
4190	12	16	0.35	
4191	16	14	0.45	
4203	12	18	0.35	
4209	18	18	0.5	
4230	18	18	0.55	
4244	12	18	0.35	
4245	16	18	0.4	
4770	12	16	0.7	PROTECTED
4771	14	20	0.75	PROTECTED
4779	20	18	0.95	PROTECTED
4786	14	16	0.36	
4805	16	14	0.33	
4806	14	14	0.34	
4813	14	12	0.26	
4814	12	18	0.4	
4815	10	14	0.35	
4819	12	18	0.8	PROTECTED
4834	14	12	0.4	
4835	4	8	0.26	
4836	8	8	0.26	
4837	12	12	0.35	
4838	14	14	0.3	
4841	2	10	0.21	
4842	4	10	0.25	
4843	8	18	0.75	
4915	20	18	0.23	DEAD
5035	18	16	0.75	PROTECTED
5040	10	14	0.58	
5043	8	14	0.37	
5044	14	16	0.5	
5045	16	18	0.4	
5047	16	14	0.36	
5048	12	18	0.8	
5049	12	16	0.75	
5054	18	14	0.5	
5064	14	14	0.4	
5161	26	24	1.4	PROTECTED

LEGEND

- Water
- Sewer
- Fence
- Stormwater
- Vegetation
- Electrical (LV)
- Electrical (HV)

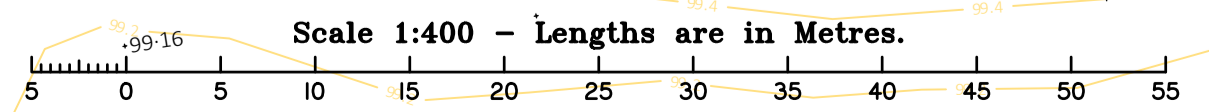
NOTE:
 This plan has been prepared for Park Lake Adare Pty Ltd at Park Lake Adare Unit Trust, from a combination of field survey and existing records for the purpose of designing new constructions on the land and should not be used for any other purpose.
 The spot heights shown represent the existing features in general only.
 The title boundaries shown here were not marked at the time of the survey and have been determined by plan and field measurement.
 Prior to any demolition, excavation or construction on the site, the relevant authority should be contacted for possible location of underground services and detailed locations of all services.
 This note is an integral part of this planfile

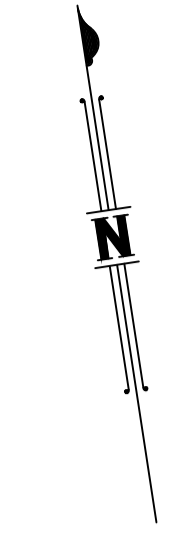
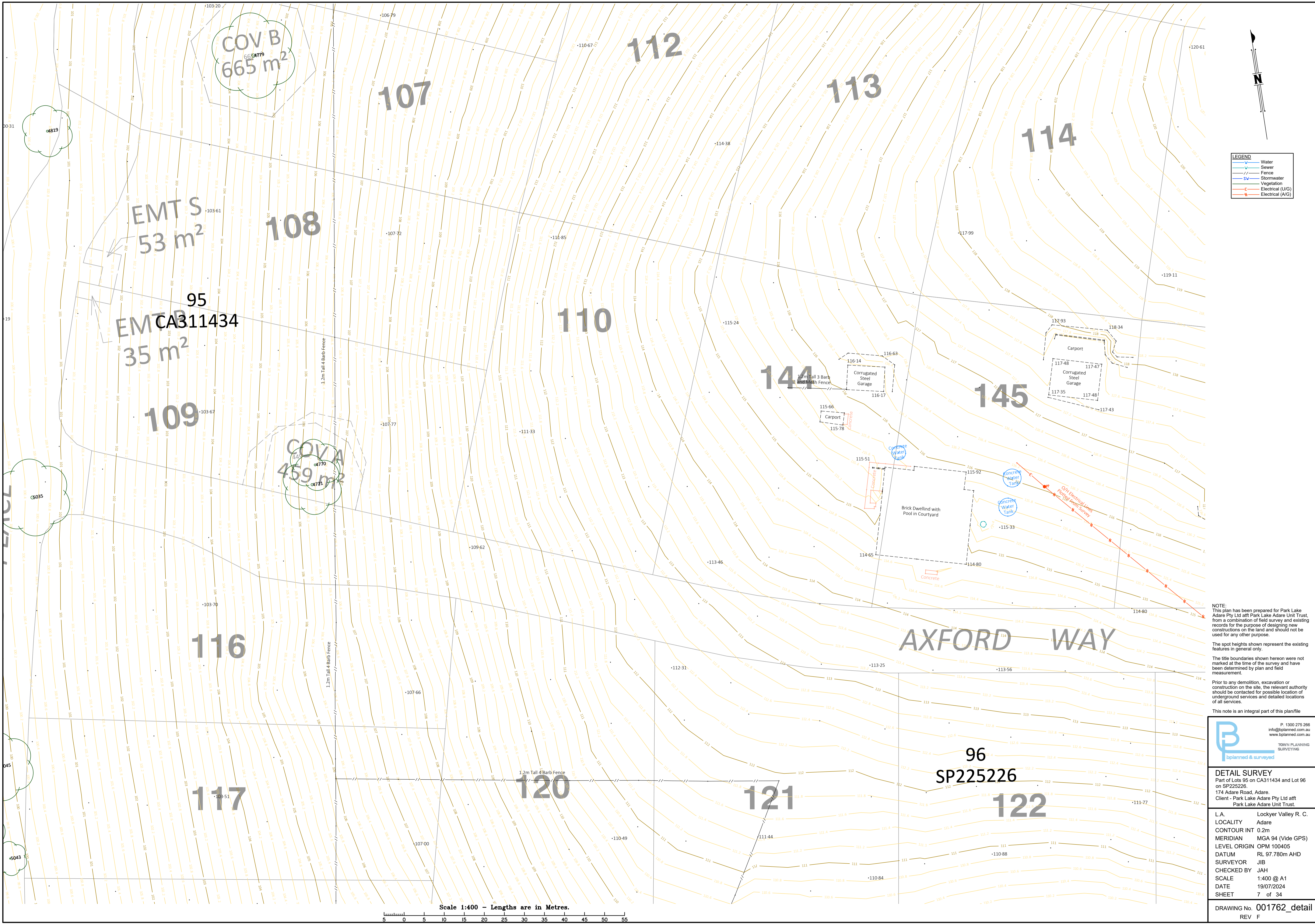
B **planned & surveyed**
 TOWN PLANNING SURVEYING
 P. 1300 275 266
 info@planned.com.au
 www.planned.com.au

DETAIL SURVEY
 Part of Lots 95 on CA311434 and Lot 96 on SP225226.
 174 Adare Road, Adare.
 Client - Park Lake Adare Pty Ltd at Park Lake Adare Unit Trust.

L.A. Lockyer Valley R. C.
 LOCALITY Adare
 CONTOUR INT 0.2m
 MERIDIAN MGA 94 (Vide GPS)
 LEVEL ORIGIN OPM 100405
 DATUM RL 97.780m AHD
 SURVEYOR JIB
 CHECKED BY JAH
 SCALE 1:400 @ A1
 DATE 19/07/2024
 SHEET 6 of 34

DRAWING No. 001762_detail
 REV F





LEGEND	
	Water
	Sewer
	Fence
	Stormwater
	Vegetation
	Electrical (LVG)
	Electrical (AVG)

NOTE:
 This plan has been prepared for Park Lake Adare Pty Ltd atff Park Lake Adare Unit Trust, from a combination of field survey and existing records for the purpose of designing new constructions on the land and should not be used for any other purpose.

The spot heights shown represent the existing features in general only.

The title boundaries shown hereon were not marked at the time of the survey and have been determined by plan and field measurement.

Prior to any demolition, excavation or construction on the site, the relevant authority should be contacted for possible location of underground services and detailed locations of all services.

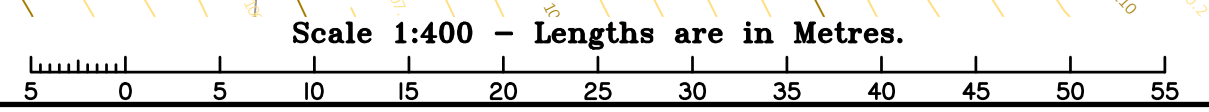
This note is an integral part of this plan/file

TOMMY PLANNING & SURVEYING
 P. 1300 275 266
 info@planned.com.au
 www.planned.com.au


DETAIL SURVEY
 Part of Lots 95 on CA311434 and Lot 96 on SP225226.
 174 Adare Road, Adare.
 Client - Park Lake Adare Pty Ltd atff Park Lake Adare Unit Trust.

L.A. Lockyer Valley R. C.
 LOCALITY Adare
 CONTOUR INT 0.2m
 MERIDIAN MGA 94 (Wide GPS)
 LEVEL ORIGIN OPM 100405
 DATUM RL 97.780m AHD
 SURVEYOR JIB
 CHECKED BY JAH
 SCALE 1:400 @ A1
 DATE 19/07/2024
 SHEET 7 of 34

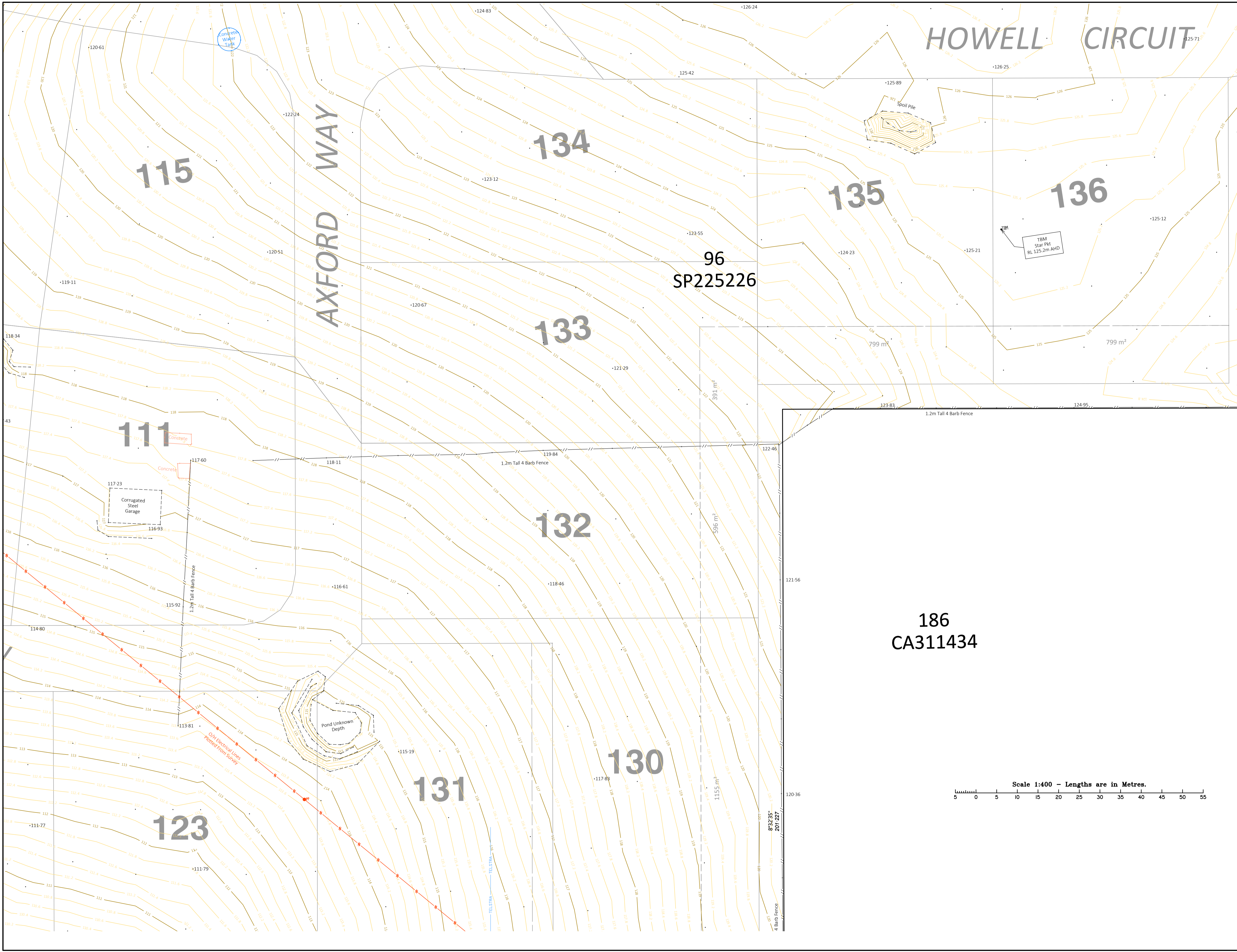
DRAWING No. 001762_detail
 REV F



HOWELL CIRCUIT

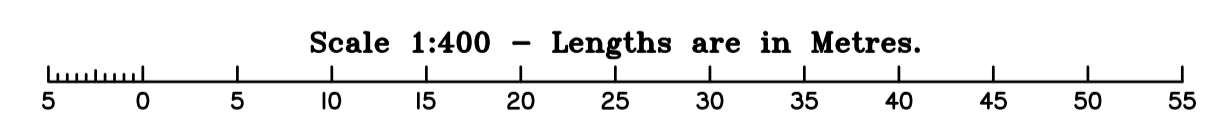



LEGEND	
	Water
	Sewer
	Fence
	Stormwater
	Vegetation
	Electrical (LVG)
	Electrical (AVG)

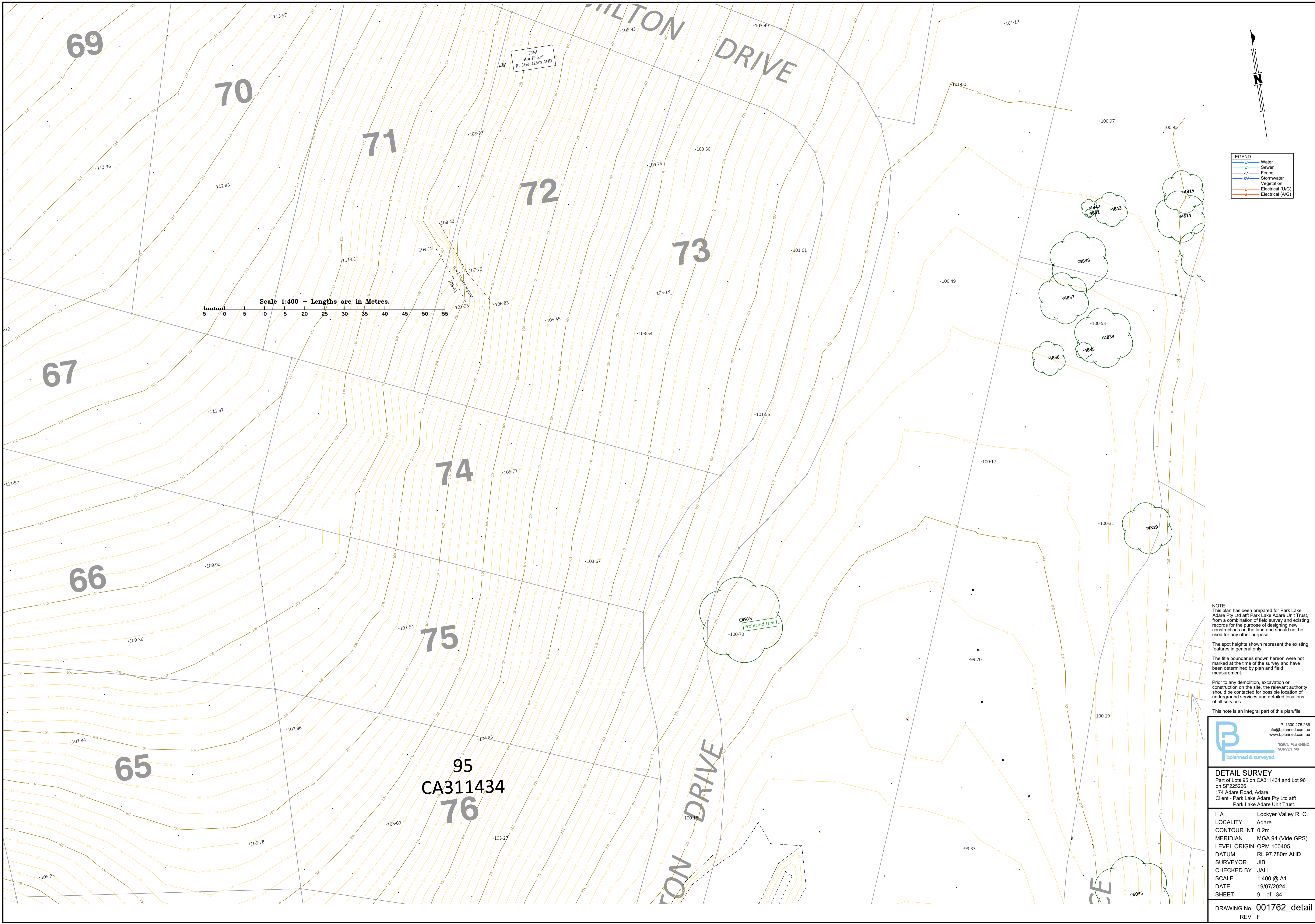


186
CA311434

NOTE:
This plan has been prepared for Park Lake Adare Pty Ltd atff Park Lake Adare Unit Trust, from a combination of field survey and existing records for the purpose of designing new constructions on the land and should not be used for any other purpose.
The spot heights shown represent the existing features in general only.
The title boundaries shown hereon were not marked at the time of the survey and have been determined by plan and field measurement.
Prior to any demolition, excavation or construction on the site, the relevant authority should be contacted for possible location of underground services and detailed locations of all services.
This note is an integral part of this plan/plan.



DETAIL SURVEY	
Part of Lots 95 on CA311434 and Lot 96 on SP225226.	
174 Adare Road, Adare.	
Client - Park Lake Adare Pty Ltd atff Park Lake Adare Unit Trust.	
L.A.	Lockyer Valley R. C.
LOCALITY	Adare
CONTOUR INT	0.2m
MERIDIAN	MGA 94 (Vide GPS)
LEVEL ORIGIN	OPM 100405
DATUM	RL 97.780m AHD
SURVEYOR	JIB
CHECKED BY	JAH
SCALE	1:400 @ A1
DATE	19/07/2024
SHEET	8 of 34
DRAWING No. 001762_detail	
REV F	



TBM
Star Picket
RL 109.025m AHD

Scale 1:400 - Lengths are in Metres.

LEGEND

- Water
- Sewer
- Stormwater
- Vegetation
- Electrical (LV)
- Electrical (AV)

NOTE:
This plan has been prepared for Park Lake Adare Pty Ltd atff Park Lake Adare Unit Trust, from a combination of field survey and existing records for the purpose of designing new constructions on the land and should not be used for any other purpose.

The spot heights shown represent the existing features in general only.

The title boundaries shown hereon were not marked at the time of the survey and have been determined by plan and field measurement.

Prior to any demolition, excavation or construction on the site, the relevant authority should be contacted for possible location of underground services and detailed locations of all services.

This note is an integral part of this plan/file

PLANNED & SURVEYED

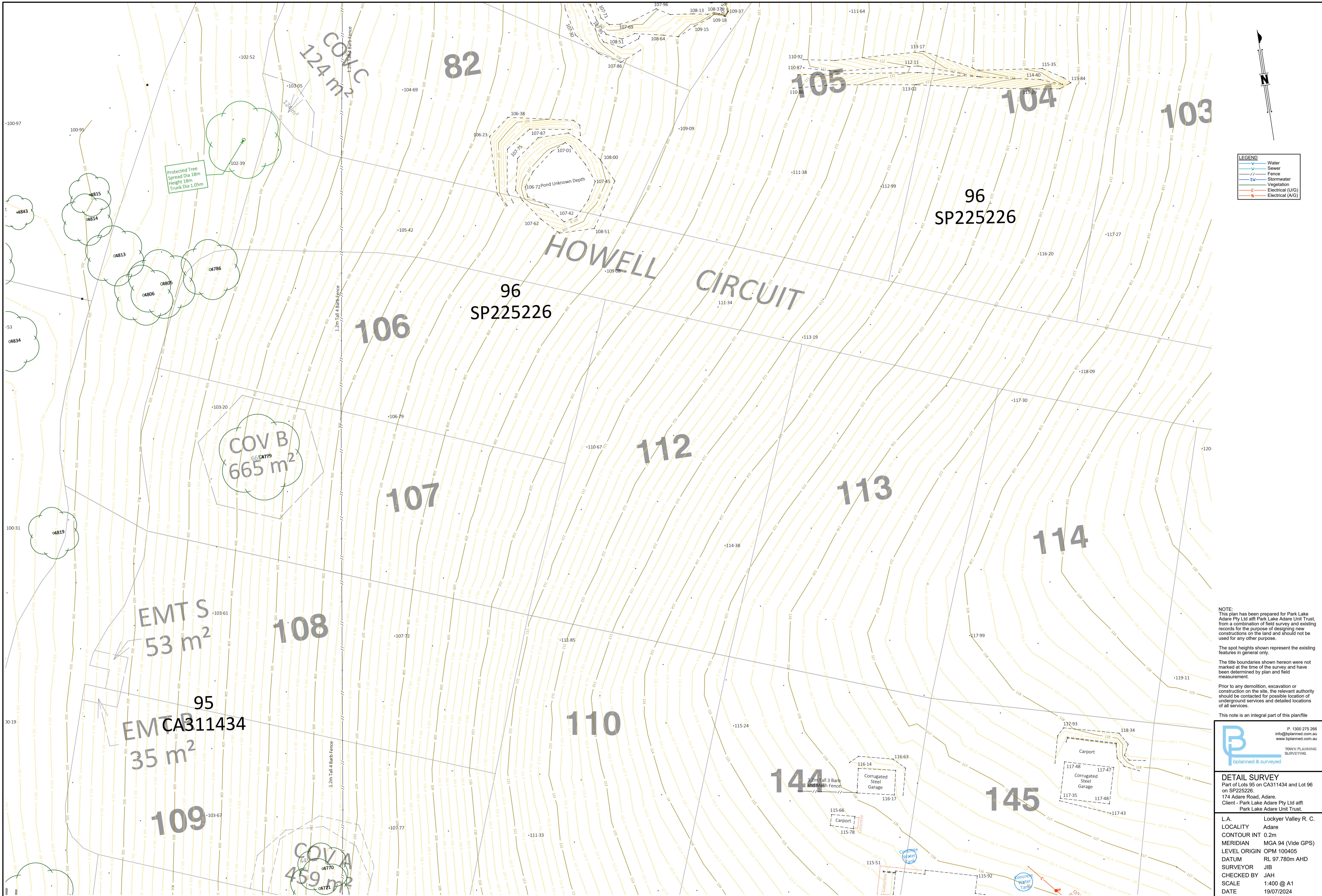
P
info@planned.com.au
www.planned.com.au

TOWN PLANNING
SURVEYING

DETAIL SURVEY
Part of Lots 95 on CA311434 and Lot 96 on SP225226.
174 Adare Road, Adare.
Client - Park Lake Adare Pty Ltd atff Park Lake Adare Unit Trust.

L.A. Lockyer Valley R. C.
LOCALITY Adare
CONTOUR INT 0.2m
MERIDIAN MGA 94 (Vide GPS)
LEVEL ORIGIN OPM 100405
DATUM RL 97.780m AHD
SURVEYOR JIB
CHECKED BY JAH
SCALE 1:400 @ A1
DATE 19/07/2024
SHEET 9 of 34

DRAWING No. 001762_detail
REV F



LEGEND

- Water
- - - Sewer
- - - Fence
- - - Stormwater
- Vegetation
- Electrical (LVG)
- Electrical (AVG)

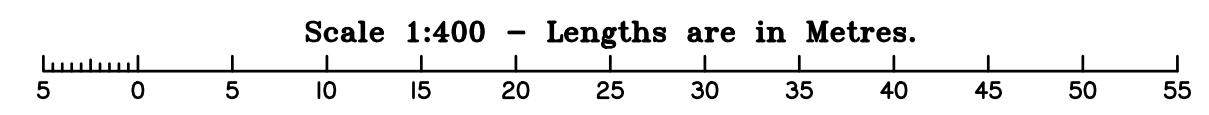
NOTE:
 This plan has been prepared for Park Lake Adare Pty Ltd atff Park Lake Adare Unit Trust, from a combination of field survey and existing records for the purpose of designing new constructions on the land and should not be used for any other purpose.
 The spot heights shown represent the existing features in general only.
 The title boundaries shown hereon were not marked at the time of the survey and have been determined by plan and field measurement.
 Prior to any demolition, excavation or construction on the site, the relevant authority should be contacted for possible location of underground services and detailed locations of all services.
 This note is an integral part of this plan/info


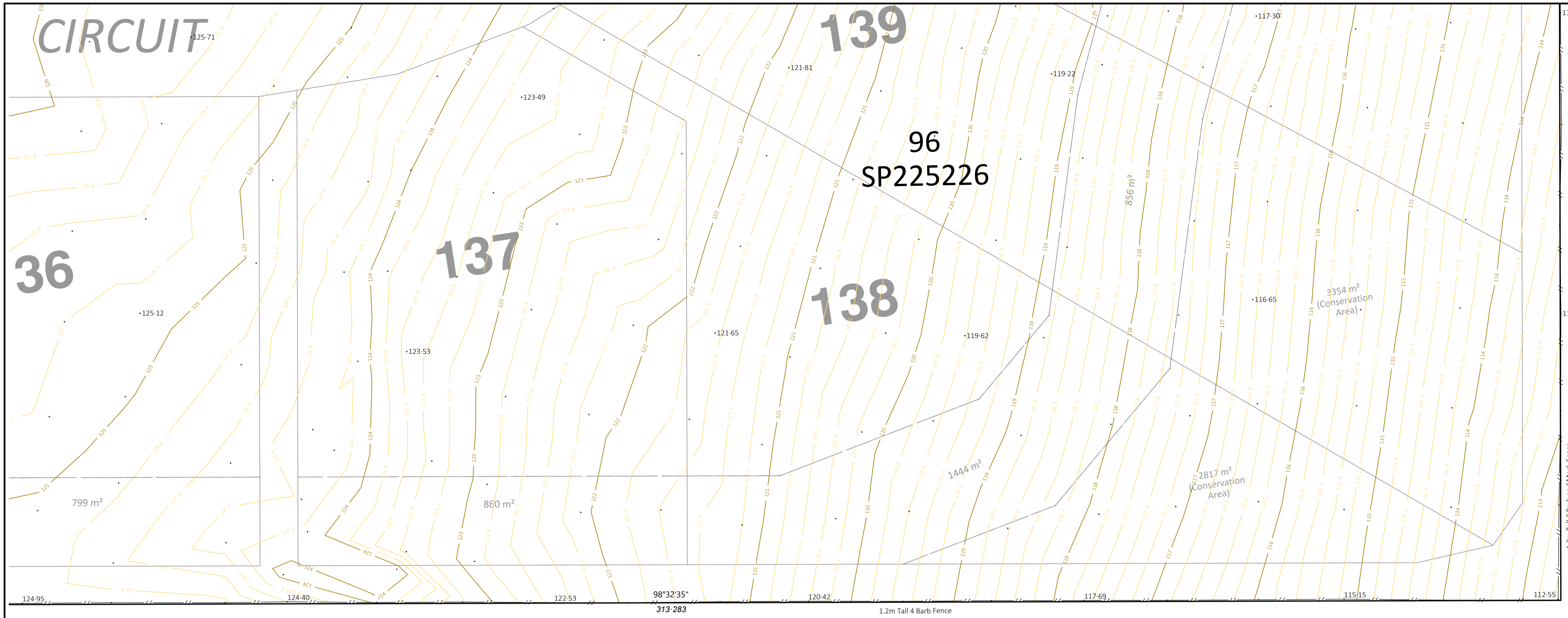
iplanned & surveyed
 P. 1300 275 266
 info@iplanned.com.au
 www.iplanned.com.au
 TOWN PLANNING SURVEYING

DETAIL SURVEY
 Part of Lots 95 on CA311434 and Lot 96 on SP225226.
 174 Adare Road, Adare.
 Client - Park Lake Adare Pty Ltd atff Park Lake Adare Unit Trust.

L.A.	Lockyer Valley R. C.
LOCALITY	Adare
CONTOUR INT	0.2m
MERIDIAN	MGA 94 (Vide GPS)
LEVEL ORIGIN	OPM 100405
DATUM	RL 97.780m AHD
SURVEYOR	JIB
CHECKED BY	JAH
SCALE	1:400 @ A1
DATE	19/07/2024
SHEET	10 of 34

DRAWING No. 001762_detail
 REV F






LEGEND	
	Water
	Sewer
	Fence
	Stormwater
	Vegetation
	Electrical (LVG)
	Electrical (AVG)

186
CA311434

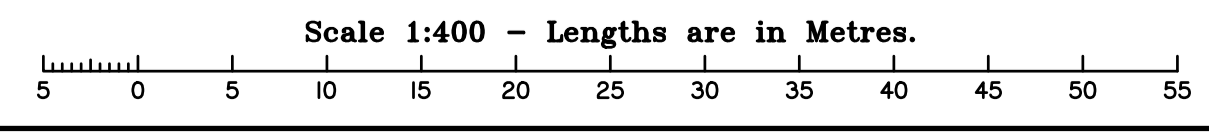
NOTE:
This plan has been prepared for Park Lake Adare Pty Ltd atff Park Lake Adare Unit Trust, from a combination of field survey and existing records for the purpose of designing new constructions on the land and should not be used for any other purpose.
The spot heights shown represent the existing features in general only.
The title boundaries shown hereon were not marked at the time of the survey and have been determined by plan and field measurement.
Prior to any demolition, excavation or construction on the site, the relevant authority should be contacted for possible location of underground services and detailed locations of all services.
This note is an integral part of this plan/file

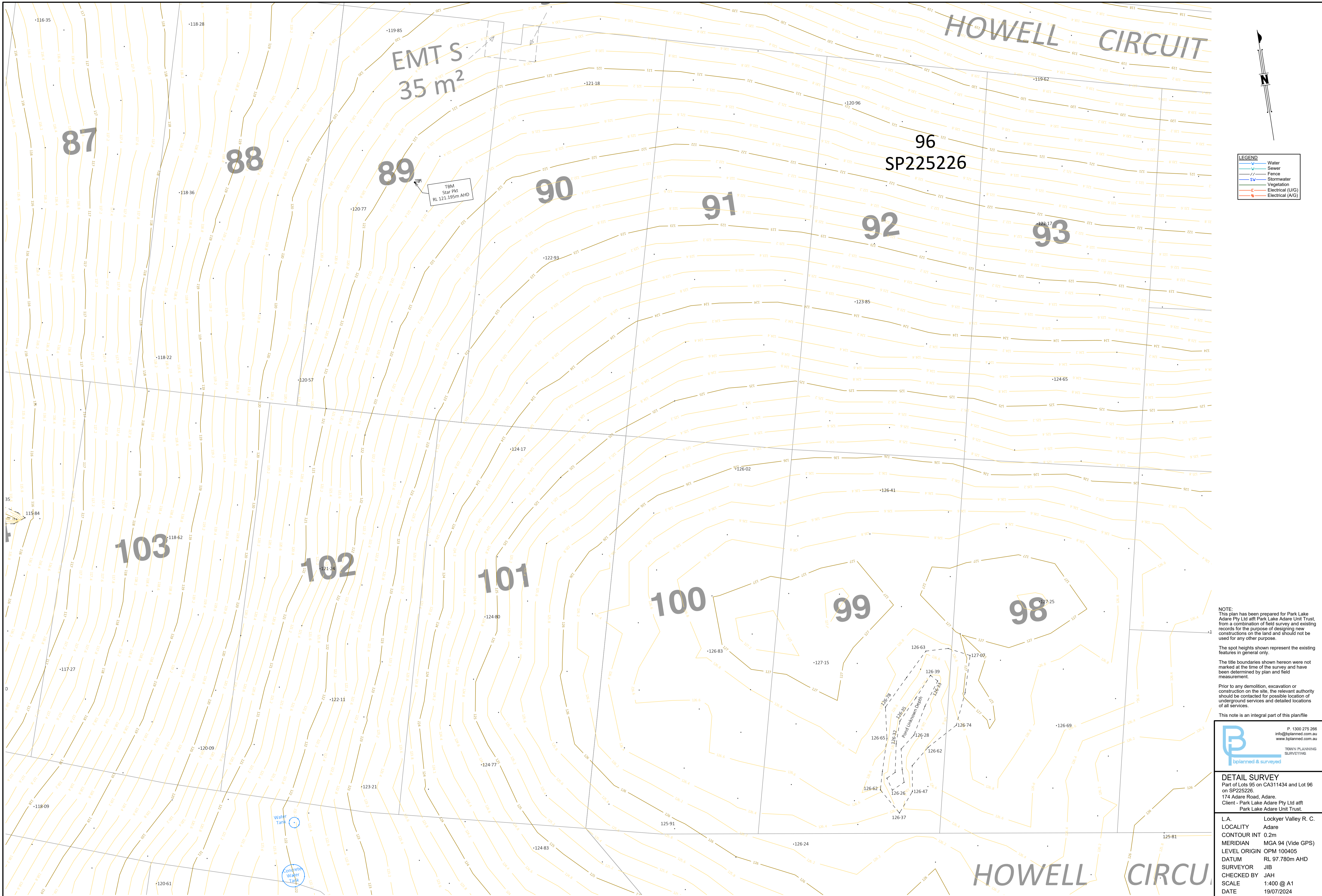


DETAIL SURVEY
Part of Lots 95 on CA311434 and Lot 96 on SP225226.
174 Adare Road, Adare.
Client - Park Lake Adare Pty Ltd atff Park Lake Adare Unit Trust.

L.A. Lockyer Valley R. C.
LOCALITY Adare
CONTOUR INT 0.2m
MERIDIAN MGA 94 (Vide GPS)
LEVEL ORIGIN OPM 100405
DATUM RL 97.780m AHD
SURVEYOR JIB
CHECKED BY JAH
SCALE 1:400 @ A1
DATE 19/07/2024
SHEET 11 of 34

DRAWING No. 001762_detail
REV F






LEGEND

- Water
- - - Sewer
- - - Fence
- - - Stormwater
- Vegetation
- Electrical (LVG)
- Electrical (AVG)

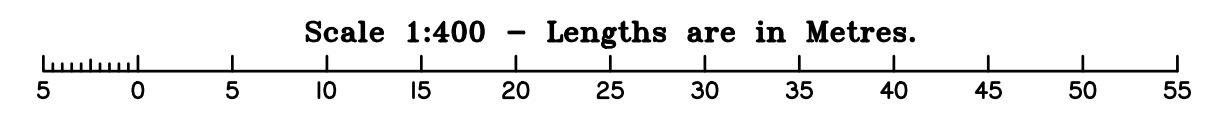
NOTE:
 This plan has been prepared for Park Lake Adare Pty Ltd atff Park Lake Adare Unit Trust, from a combination of field survey and existing records for the purpose of designing new constructions on the land and should not be used for any other purpose.
 The spot heights shown represent the existing features in general only.
 The title boundaries shown hereon were not marked at the time of the survey and have been determined by plan and field measurement.
 Prior to any demolition, excavation or construction on the site, the relevant authority should be contacted for possible location of underground services and detailed locations of all services.
 This note is an integral part of this plan/info

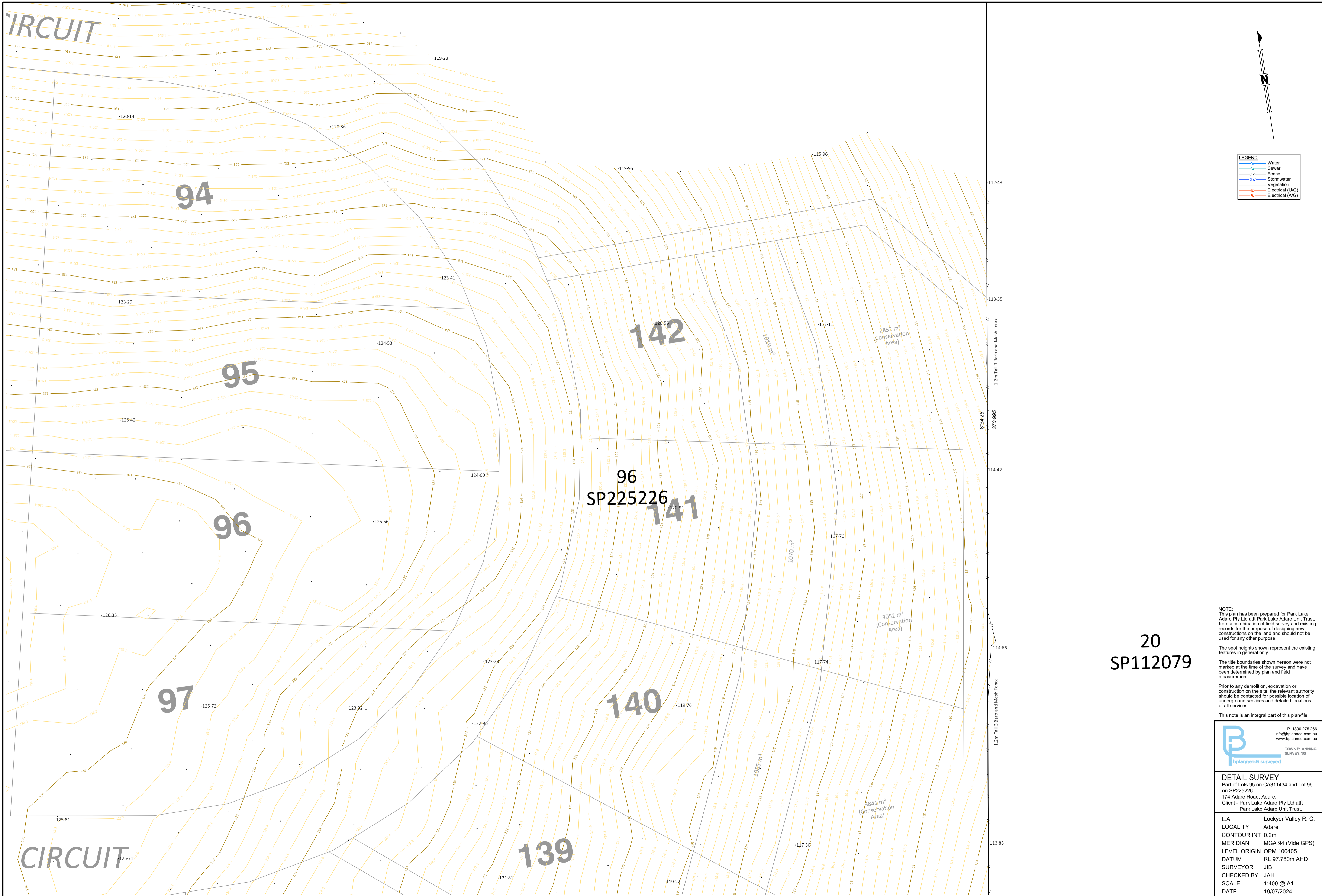


DETAIL SURVEY
 Part of Lots 95 on CA311434 and Lot 96 on SP225226.
 Client - Park Lake Adare Pty Ltd atff Park Lake Adare Unit Trust.

L.A. Lockyer Valley R. C.
 LOCALITY Adare
 CONTOUR INT 0.2m
 MERIDIAN MGA 94 (Vide GPS)
 LEVEL ORIGIN OPM 100405
 DATUM RL 97.780m AHD
 SURVEYOR JIB
 CHECKED BY JAH
 SCALE 1:400 @ A1
 DATE 19/07/2024
 SHEET 12 of 34

DRAWING No. 001762_detail
 REV F






LEGEND	
	Water
	Sewer
	Fence
	Stormwater
	Vegetation
	Electrical (LVG)
	Electrical (AVG)

20
SP112079

NOTE:
This plan has been prepared for Park Lake Adare Pty Ltd atff Park Lake Adare Unit Trust, from a combination of field survey and existing records for the purpose of designing new constructions on the land and should not be used for any other purpose.
The spot heights shown represent the existing features in general only.
The title boundaries shown hereon were not marked at the time of the survey and have been determined by plan and field measurement.
Prior to any demolition, excavation or construction on the site, the relevant authority should be contacted for possible location of underground services and detailed locations of all services.

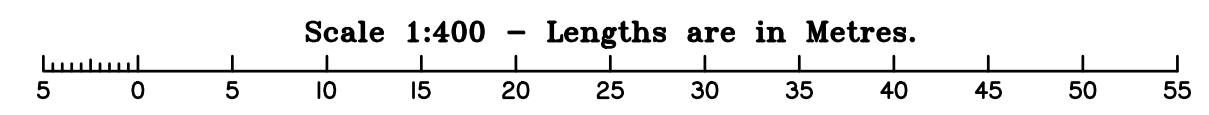
This note is an integral part of this plan/file

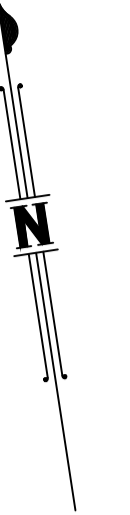


DETAIL SURVEY
Part of Lots 95 on CA311434 and Lot 96 on SP225226.
Client - Park Lake Adare Pty Ltd atff Park Lake Adare Unit Trust.

L.A. Lockyer Valley R. C.
LOCALITY Adare
CONTOUR INT 0.2m
MERIDIAN MGA 94 (Vide GPS)
LEVEL ORIGIN OPM 100405
DATUM RL 97.780m AHD
SURVEYOR JIB
CHECKED BY JAH
SCALE 1:400 @ A1
DATE 19/07/2024
SHEET 13 of 34

DRAWING No. 001762_detail
REV F





LEGEND	
	Water
	Sewer
	Fence
	Stormwater
	Vegetation
	Electrical (LVG)
	Electrical (AVG)


95
CA311434

96
SP225226

TBM
Star Pkt
RL 108.085m AHD

Protected Tree
Spread Dia 12m
Height 20m
Trunk Dia 1.1m Dead

NOTE:
This plan has been prepared for Park Lake Adare Pty Ltd atff Park Lake Adare Unit Trust, from a combination of field survey and existing records for the purpose of designing new constructions on the land and should not be used for any other purpose.
The spot heights shown represent the existing features in general only.
The title boundaries shown hereon were not marked at the time of the survey and have been determined by plan and field measurement.
Prior to any demolition, excavation or construction on the site, the relevant authority should be contacted for possible location of underground services and detailed locations of all services.
This note is an integral part of this plan/file

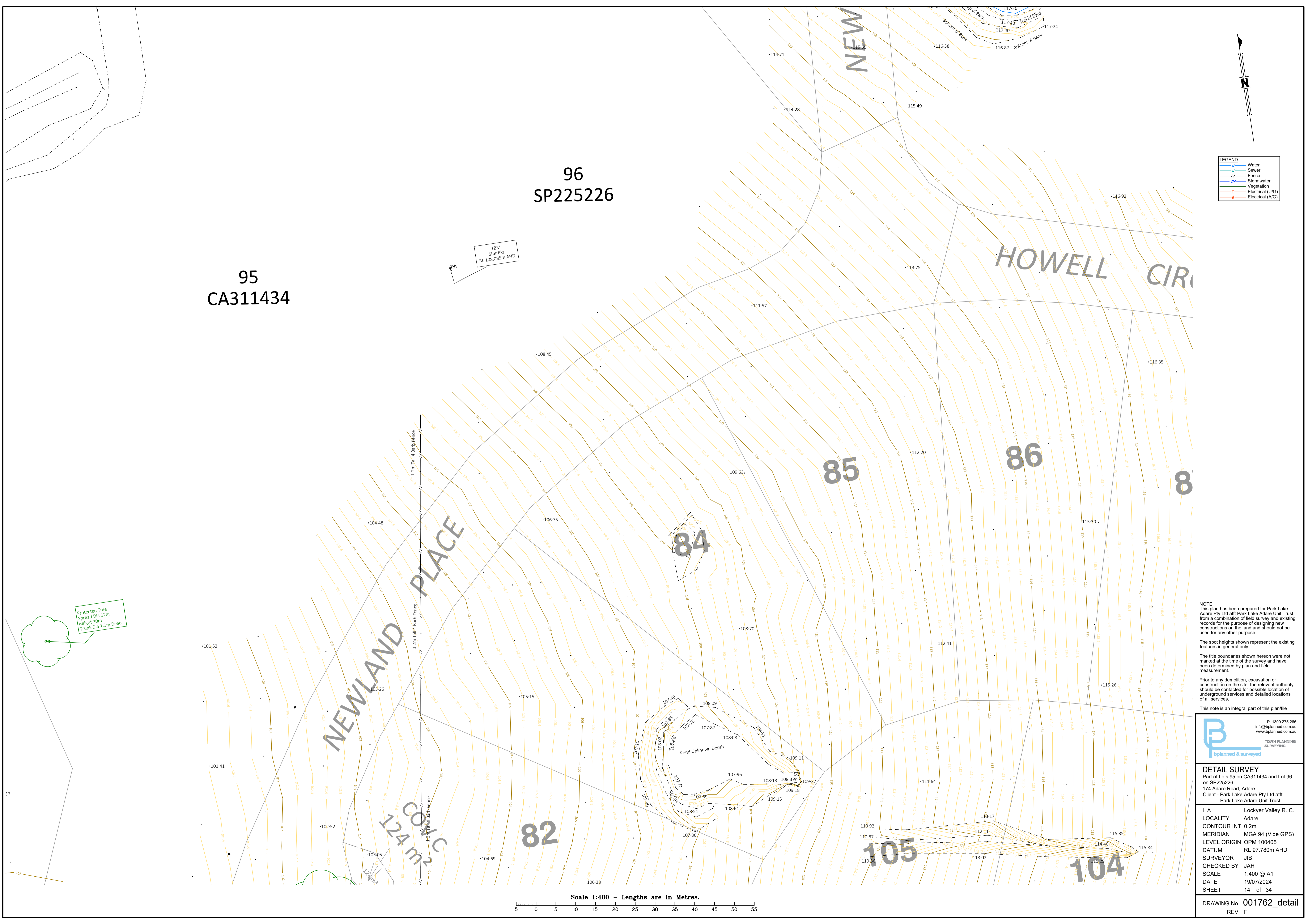


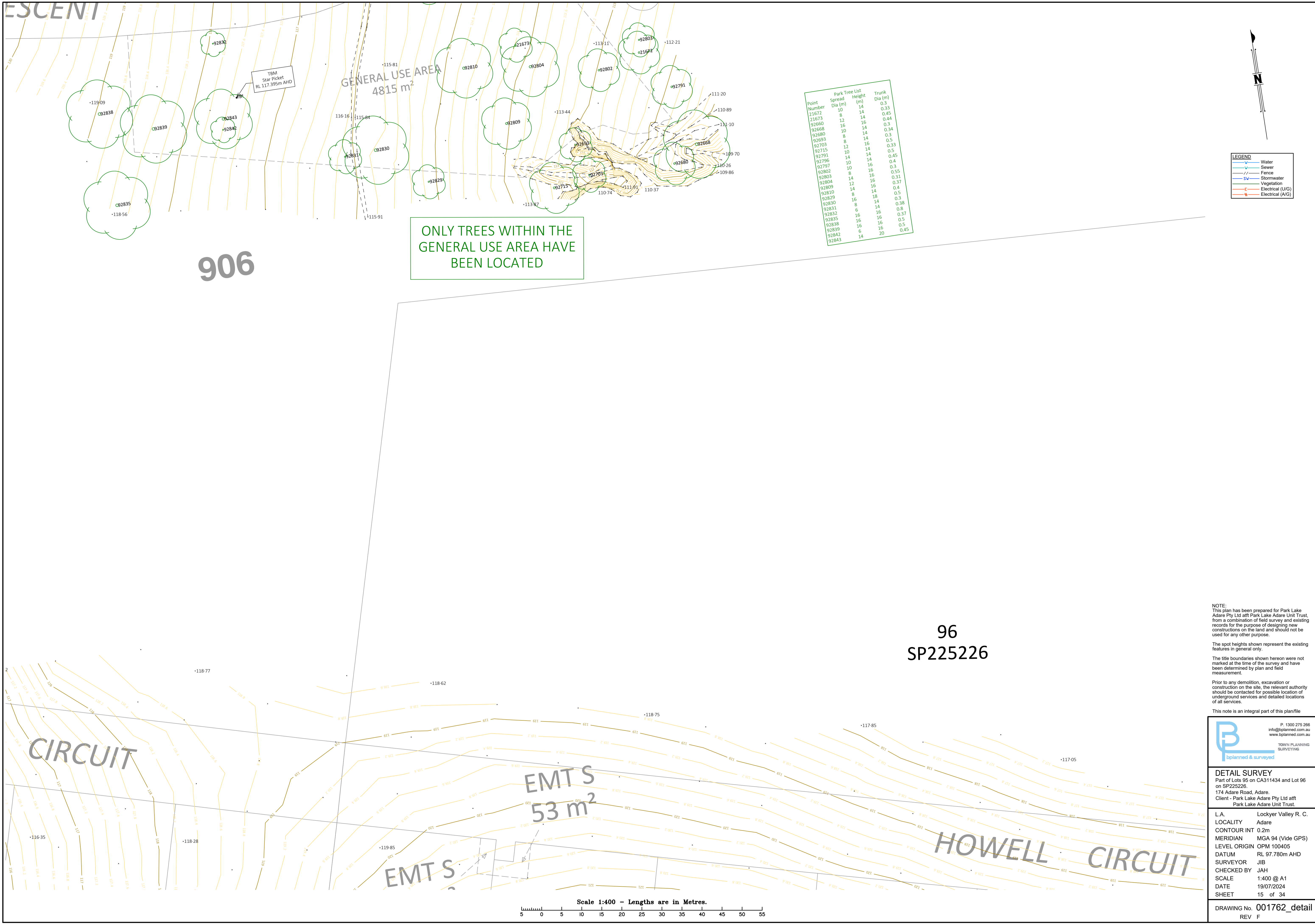
DETAIL SURVEY
Part of Lots 95 on CA311434 and Lot 96 on SP225226.
174 Adare Road, Adare.
Client - Park Lake Adare Pty Ltd atff Park Lake Adare Unit Trust.

L.A. Lockyer Valley R. C.
LOCALITY Adare
CONTOUR INT 0.2m
MERIDIAN MGA 94 (Vide GPS)
LEVEL ORIGIN OPM 100405
DATUM RL 97.780m AHD
SURVEYOR JIB
CHECKED BY JAH
SCALE 1:400 @ A1
DATE 19/07/2024
SHEET 14 of 34

DRAWING No. 001762_detail
REV F

Scale 1:400 - Lengths are in Metres.
0 5 10 15 20 25 30 35 40 45 50 55



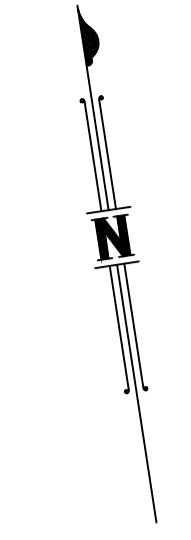


906

GENERAL USE AREA
4815 m²

ONLY TREES WITHIN THE
GENERAL USE AREA HAVE
BEEN LOCATED


Point Number	Spread Dia (m)	Height (m)	Trunk Dia (m)
21672	10	14	0.3
21673	8	14	0.33
92660	12	14	0.45
92668	16	16	0.44
92680	10	14	0.3
92693	8	14	0.34
92703	8	14	0.3
92715	10	14	0.5
92791	14	14	0.33
92796	10	16	0.4
92797	8	14	0.3
92802	10	16	0.55
92803	14	16	0.31
92804	12	16	0.37
92809	14	16	0.4
92810	8	14	0.5
92829	16	18	0.3
92830	8	14	0.38
92831	6	14	0.8
92832	16	16	0.37
92835	16	16	0.5
92838	16	16	0.5
92839	6	16	0.5
92842	6	16	0.5
92843	14	20	0.45



LEGEND	
	Water
	Sewer
	Fence
	Stormwater
	Vegetation
	Electrical (LVG)
	Electrical (AVG)

96
SP225226

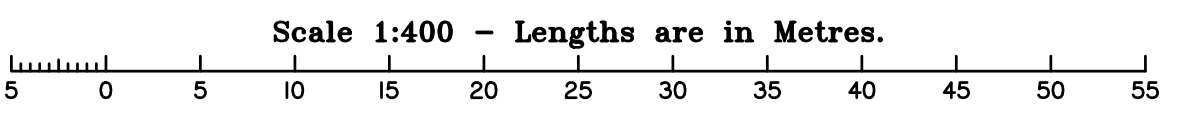
NOTE:
This plan has been prepared for Park Lake Adare Pty Ltd atff Park Lake Adare Unit Trust, from a combination of field survey and existing records for the purpose of designing new constructions on the land and should not be used for any other purpose.
The spot heights shown represent the existing features in general only.
The title boundaries shown hereon were not marked at the time of the survey and have been determined by plan and field measurement.
Prior to any demolition, excavation or construction on the site, the relevant authority should be contacted for possible location of underground services and detailed locations of all services.
This note is an integral part of this plan/file

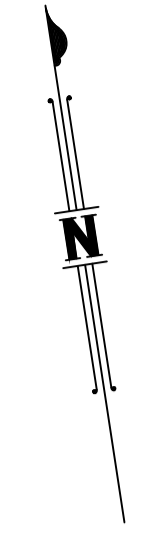


DETAIL SURVEY
Part of Lots 95 on CA311434 and Lot 96 on SP225226.
174 Adare Road, Adare.
Client - Park Lake Adare Pty Ltd atff Park Lake Adare Unit Trust.

L.A. Lockyer Valley R. C.
LOCALITY Adare
CONTOUR INT 0.2m
MERIDIAN MGA 94 (Vide GPS)
LEVEL ORIGIN OPM 100405
DATUM RL 97.780m AHD
SURVEYOR JIB
CHECKED BY JAH
SCALE 1:400 @ A1
DATE 19/07/2024
SHEET 15 of 34

DRAWING No. 001762_detail
REV F






LEGEND	
	Water
	Sewer
	Fence
	Stormwater
	Vegetation
	Electrical (LVG)
	Electrical (AVG)

101
SP225226


903

20
SP112079

96
SP225226



NOTE:
This plan has been prepared for Park Lake Adare Pty Ltd atff Park Lake Adare Unit Trust, from a combination of field survey and existing records for the purpose of designing new constructions on the land and should not be used for any other purpose.
The spot heights shown represent the existing features in general only.
The title boundaries shown hereon were not marked at the time of the survey and have been determined by plan and field measurement.
Prior to any demolition, excavation or construction on the site, the relevant authority should be contacted for possible location of underground services and detailed locations of all services.
This note is an integral part of this plan/file



DETAIL SURVEY
Part of Lots 95 on CA311434 and Lot 96 on SP225226.
174 Adare Road, Adare.
Client - Park Lake Adare Pty Ltd atff Park Lake Adare Unit Trust.

L.A. Lockyer Valley R. C.
LOCALITY Adare
CONTOUR INT 0.2m
MERIDIAN MGA 94 (Vide GPS)
LEVEL ORIGIN OPM 100405
DATUM RL 97.780m AHD
SURVEYOR JIB
CHECKED BY JAH
SCALE 1:400 @ A1
DATE 19/07/2024
SHEET 16 of 34

DRAWING No. 001762_detail
REV F

Scale 1:400 - Lengths are in Metres.
5 0 5 10 15 20 25 30 35 40 45 50 55

BURTON CRESCENT

95
CA311434

9

NEWLAND PLACE

96
SP225226

95
CA311434

HOWELL CIRCUIT

LEGEND	
	Water
	Sewer
	Fence
	Stormwater
	Vegetation
	Electrical (LVG)
	Electrical (AVG)

NOTE:
This plan has been prepared for Park Lake Adare Pty Ltd atff Park Lake Adare Unit Trust, from a combination of field survey and existing records for the purpose of designing new constructions on the land and should not be used for any other purpose.

The spot heights shown represent the existing features in general only.

The title boundaries shown hereon were not marked at the time of the survey and have been determined by plan and field measurement.

Prior to any demolition, excavation or construction on the site, the relevant authority should be contacted for possible location of underground services and detailed locations of all services.

This note is an integral part of this plan/file

TBM
Star Pkt
RL 108.985m AHD

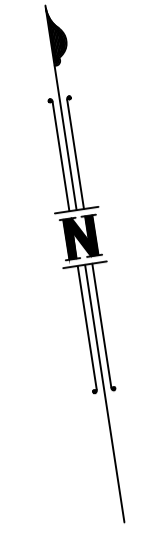
Scale 1:400 - Lengths are in Metres.

P. 1300 275 266
info@bplanned.com.au
www.bplanned.com.au

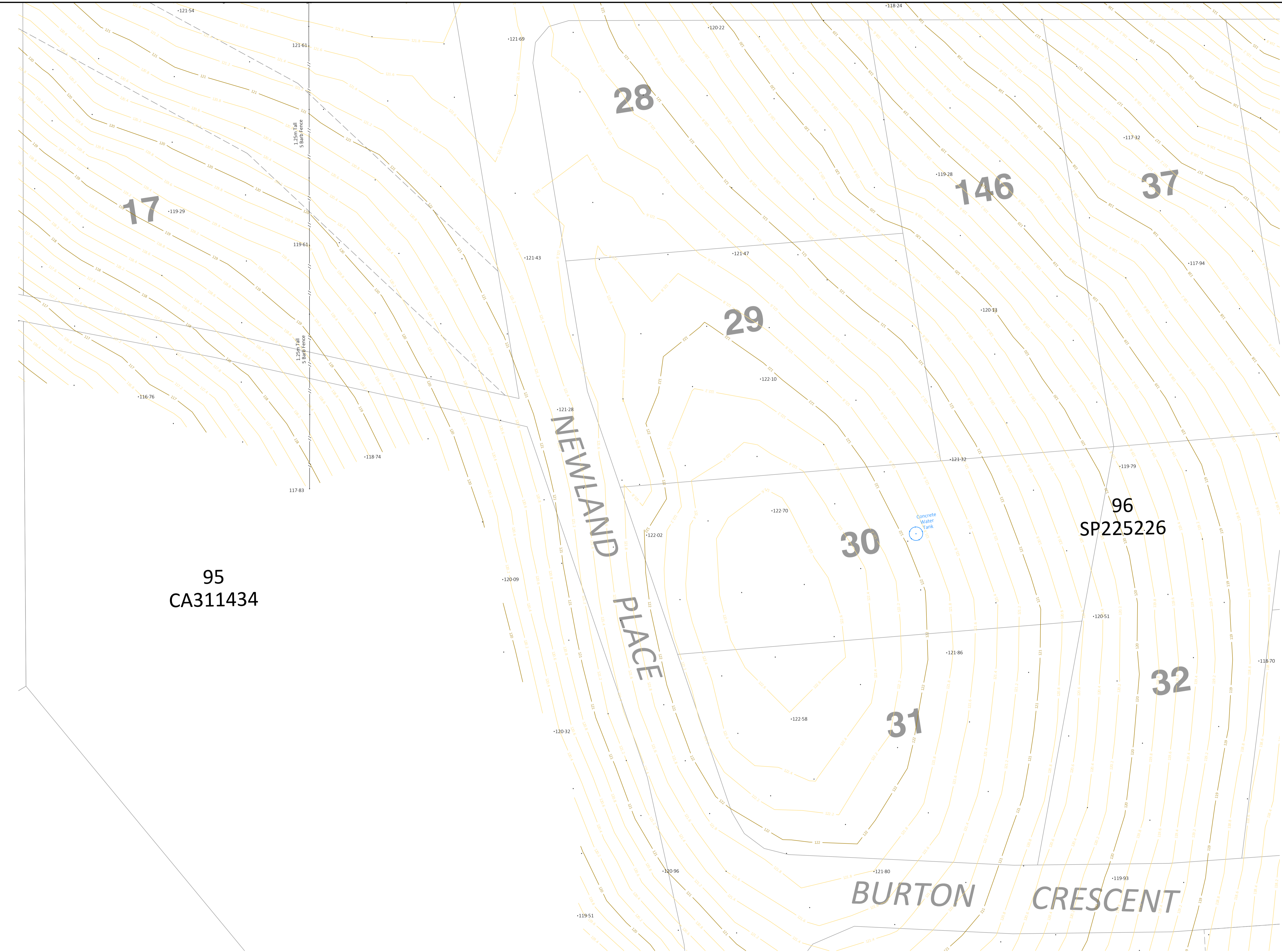
DETAIL SURVEY
Part of Lots 95 on CA311434 and Lot 96 on SP225226.
174 Adare Road, Adare.
Client - Park Lake Adare Pty Ltd atff Park Lake Adare Unit Trust.

L.A. Lockyer Valley R. C.
LOCALITY Adare
CONTOUR INT 0.2m
MERIDIAN MGA 94 (Vide GPS)
LEVEL ORIGIN OPM 100405
DATUM RL 97.780m AHD
SURVEYOR JIB
CHECKED BY JAH
SCALE 1:400 @ A1
DATE 19/07/2024
SHEET 17 of 34

DRAWING No. 001762_detail
REV F



LEGEND	
	Water
	Sewer
	Fence
	Stormwater
	Vegetation
	Electrical (LVG)
	Electrical (AVG)




95
CA311434

96
SP225226

NEWLAND PLACE

BURTON CRESCENT

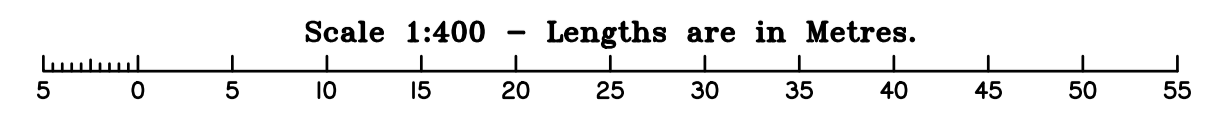
NOTE:
This plan has been prepared for Park Lake Adare Pty Ltd atff Park Lake Adare Unit Trust, from a combination of field survey and existing records for the purpose of designing new constructions on the land and should not be used for any other purpose.
The spot heights shown represent the existing features in general only.
The title boundaries shown hereon were not marked at the time of the survey and have been determined by plan and field measurement.
Prior to any demolition, excavation or construction on the site, the relevant authority should be contacted for possible location of underground services and detailed locations of all services.
This note is an integral part of this plan/file


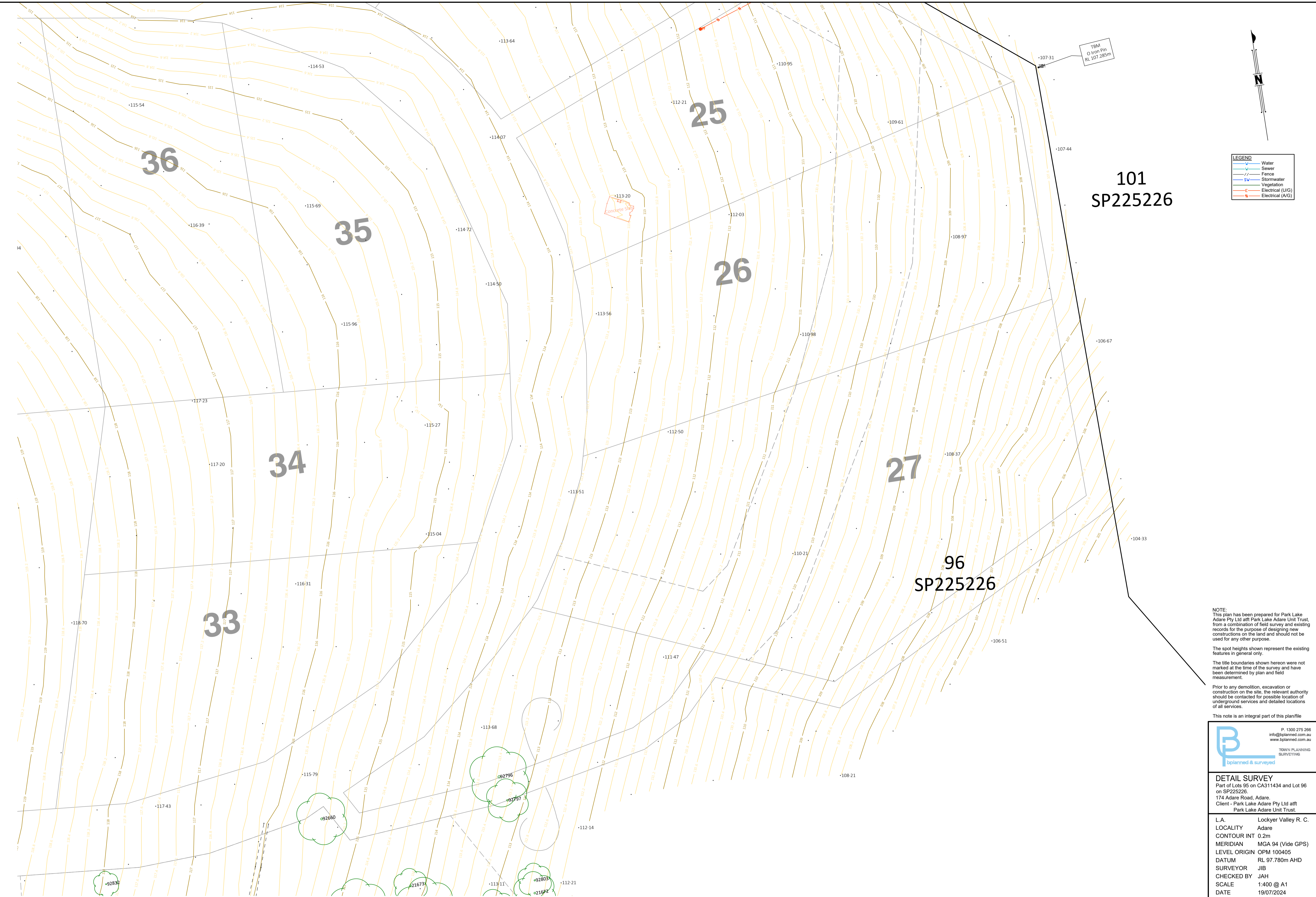


DETAIL SURVEY
Part of Lots 95 on CA311434 and Lot 96 on SP225226.
174 Adare Road, Adare.
Client - Park Lake Adare Pty Ltd atff Park Lake Adare Unit Trust.

L.A. Lockyer Valley R. C.
LOCALITY Adare
CONTOUR INT 0.2m
MERIDIAN MGA 94 (Vide GPS)
LEVEL ORIGIN OPM 100405
DATUM RL 97.780m AHD
SURVEYOR JIB
CHECKED BY JAH
SCALE 1:400 @ A1
DATE 19/07/2024
SHEET 18 of 34

DRAWING No. 001762_detail
REV F






LEGEND	
	Water
	Sewer
	Stormwater
	Fence
	Vegetation
	Electrical (LV)
	Electrical (HV)

TBM
O Iron Pin
RL 107.285m

Concrete Slab

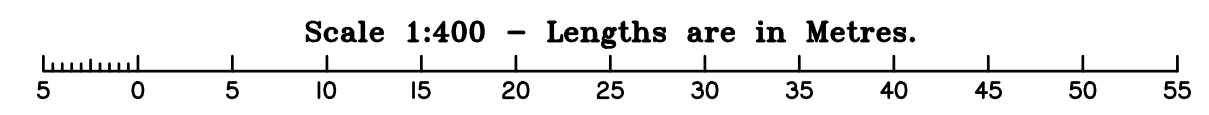
NOTE:
This plan has been prepared for Park Lake Adare Pty Ltd atff Park Lake Adare Unit Trust, from a combination of field survey and existing records for the purpose of designing new constructions on the land and should not be used for any other purpose.
The spot heights shown represent the existing features in general only.
The title boundaries shown hereon were not marked at the time of the survey and have been determined by plan and field measurement.
Prior to any demolition, excavation or construction on the site, the relevant authority should be contacted for possible location of underground services and detailed locations of all services.
This note is an integral part of this plan/file

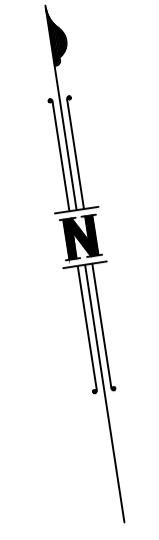


DETAIL SURVEY
Part of Lots 95 and Lot 96 on CA311434 and Lot 96 on SP225226.
174 Adare Road, Adare.
Client - Park Lake Adare Pty Ltd atff Park Lake Adare Unit Trust.

L.A. Lockyer Valley R. C.
LOCALITY Adare
CONTOUR INT 0.2m
MERIDIAN MGA 94 (Wide GPS)
LEVEL ORIGIN OPM 100405
DATUM RL 97.780m AHD
SURVEYOR JIB
CHECKED BY JAH
SCALE 1:400 @ A1
DATE 19/07/2024
SHEET 19 of 34

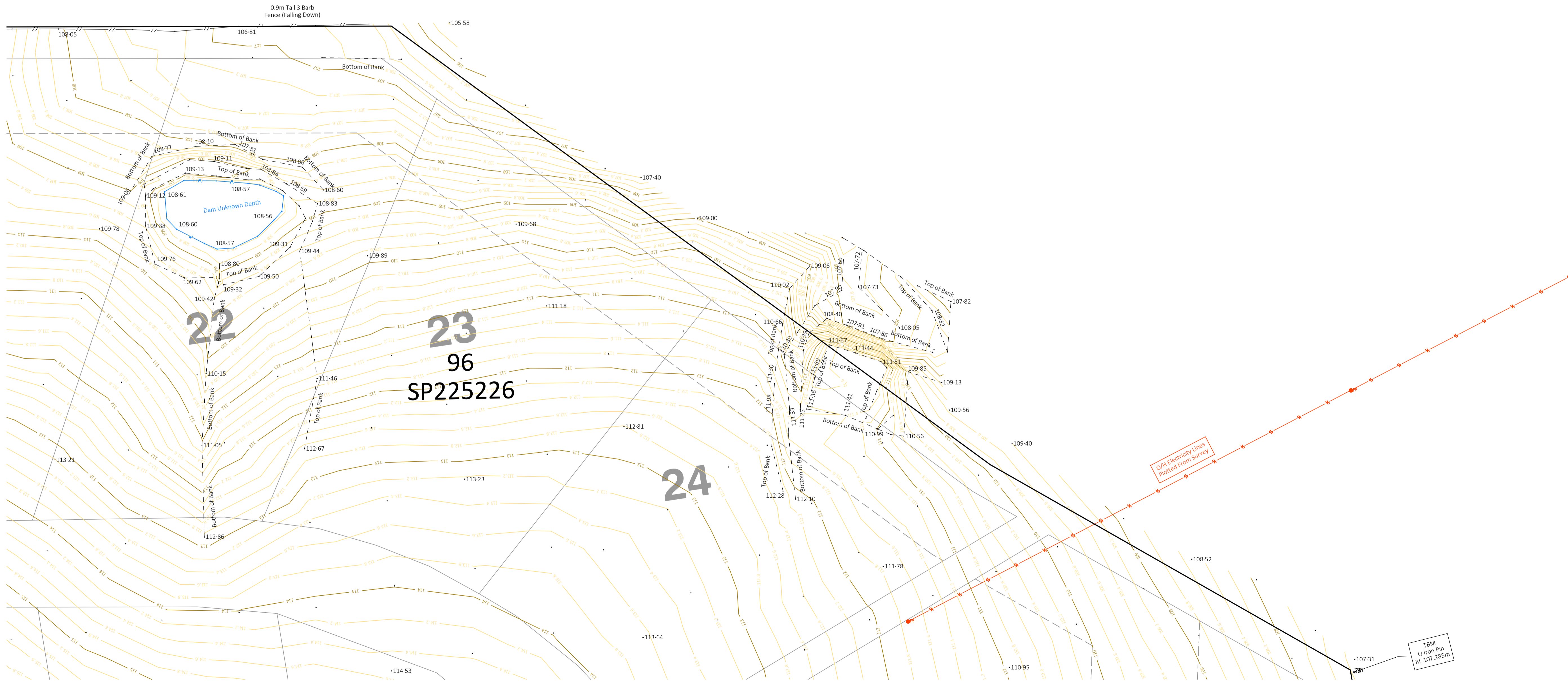
DRAWING No. 001762_detail
REV F





LEGEND	
	Water
	Sewer
	Fence
	Stormwater
	Vegetation
	Electrical (LVG)
	Electrical (AVG)

101
SP225226



NOTE:
This plan has been prepared for Park Lake Adare Pty Ltd atff Park Lake Adare Unit Trust, from a combination of field survey and existing records for the purpose of designing new constructions on the land and should not be used for any other purpose.

The spot heights shown represent the existing features in general only.

The title boundaries shown hereon were not marked at the time of the survey and have been determined by plan and field measurement.

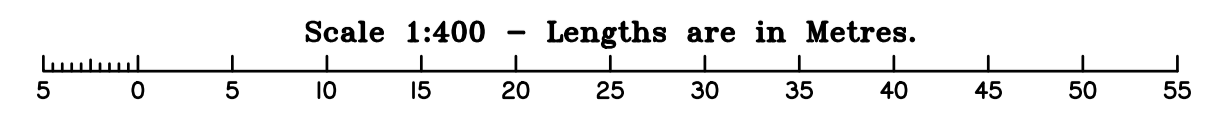
Prior to any demolition, excavation or construction on the site, the relevant authority should be contacted for possible location of underground services and detailed locations of all services.

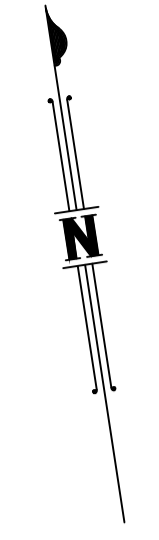
This note is an integral part of this plan/file

DETAIL SURVEY
Part of Lots 95 on CA311434 and Lot 96 on SP225226.
Client - Park Lake Adare Pty Ltd atff Park Lake Adare Unit Trust.

L.A. Lockyer Valley R. C.
LOCALITY Adare
CONTOUR INT 0.2m
MERIDIAN MGA 94 (Wide GPS)
LEVEL ORIGIN OPM 100405
DATUM RL 97.780m AHD
SURVEYOR JIB
CHECKED BY JAH
SCALE 1:400 @ A1
DATE 19/07/2024
SHEET 20 of 34

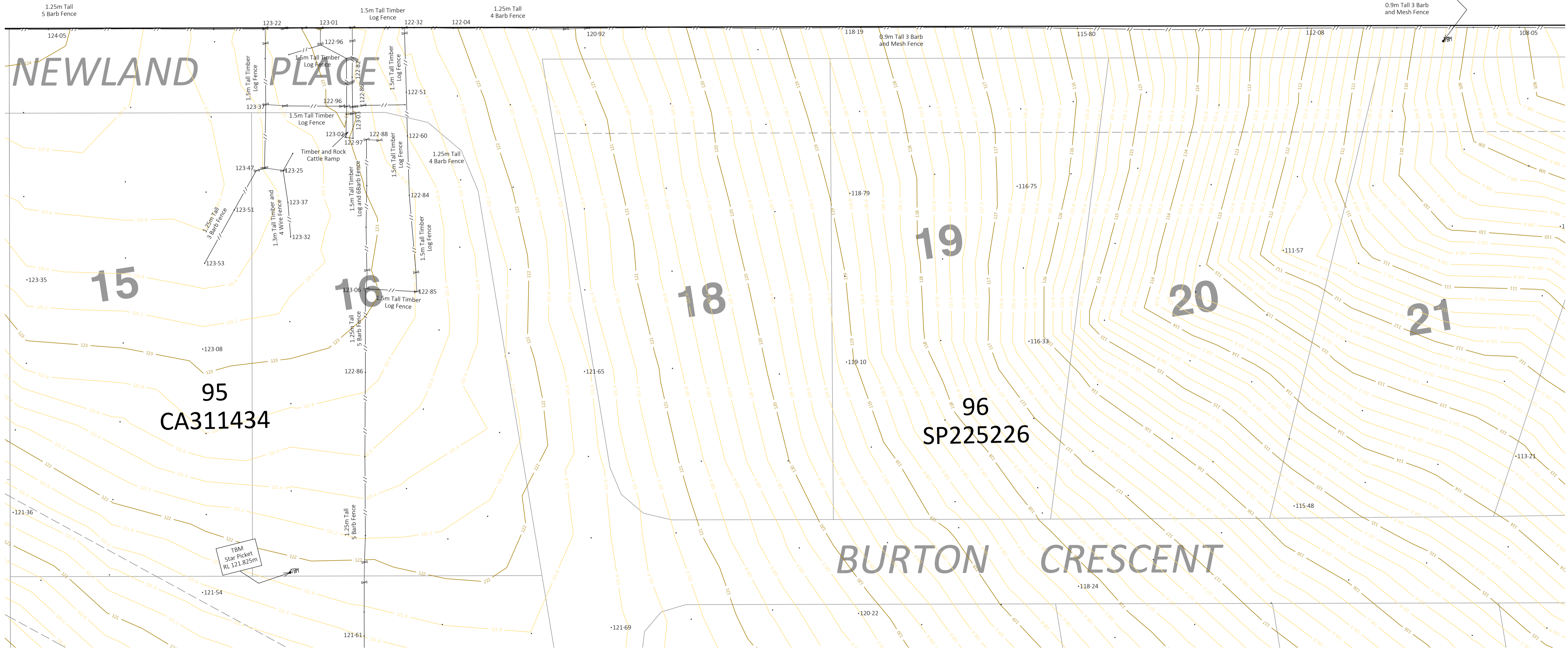
DRAWING No. 001762_detail
REV F






LEGEND	
	Water
	Sewer
	Fence
	Stormwater
	Vegetation
	Electrical (LVG)
	Electrical (AVG)

101
SP225226



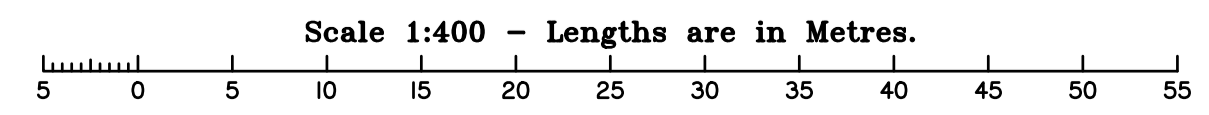
NOTE:
This plan has been prepared for Park Lake Adare Pty Ltd atff Park Lake Adare Unit Trust, from a combination of field survey and existing records for the purpose of designing new constructions on the land and should not be used for any other purpose.
The spot heights shown represent the existing features in general only.
The title boundaries shown hereon were not marked at the time of the survey and have been determined by plan and field measurement.
Prior to any demolition, excavation or construction on the site, the relevant authority should be contacted for possible location of underground services and detailed locations of all services.
This note is an integral part of this plan/file

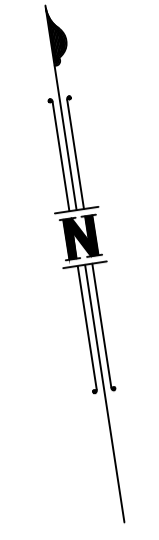


DETAIL SURVEY
Part of Lots 95 on CA311434 and Lot 96 on SP225226.
174 Adare Road, Adare.
Client - Park Lake Adare Pty Ltd atff Park Lake Adare Unit Trust.

L.A. Lockyer Valley R. C.
LOCALITY Adare
CONTOUR INT 0.2m
MERIDIAN MGA 94 (Wide GPS)
LEVEL ORIGIN OPM 100405
DATUM RL 97.780m AHD
SURVEYOR JIB
CHECKED BY JAH
SCALE 1:400 @ A1
DATE 19/07/2024
SHEET 21 of 34

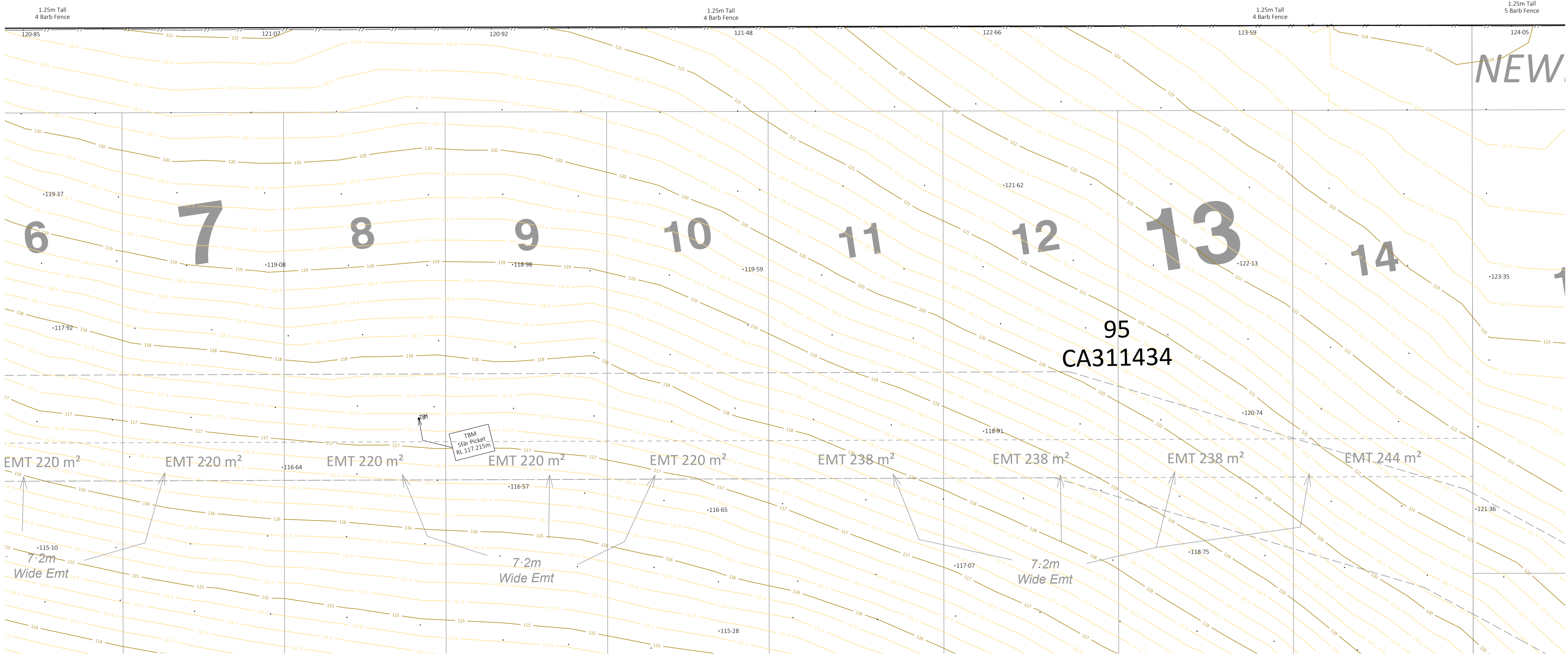
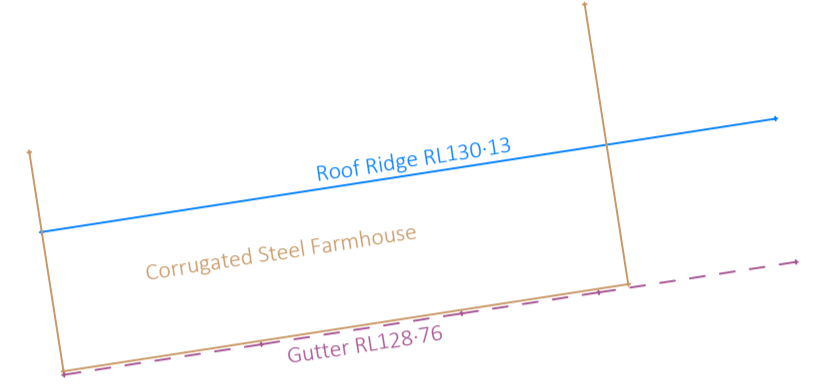
DRAWING No. 001762_detail
REV F





LEGEND	
	Water
	Sewer
	Fence
	Stormwater
	Vegetation
	Electrical (LVG)
	Electrical (AVG)

101
SP225226



NEW

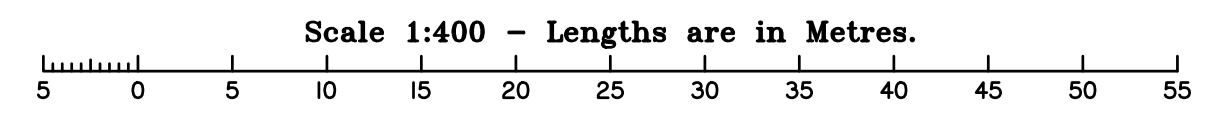
NOTE:
This plan has been prepared for Park Lake Adare Pty Ltd atff Park Lake Adare Unit Trust, from a combination of field survey and existing records for the purpose of designing new constructions on the land and should not be used for any other purpose.
The spot heights shown represent the existing features in general only.
The title boundaries shown hereon were not marked at the time of the survey and have been determined by plan and field measurement.
Prior to any demolition, excavation or construction on the site, the relevant authority should be contacted for possible location of underground services and detailed locations of all services.
This note is an integral part of this plan/file

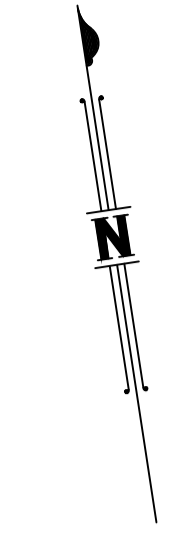
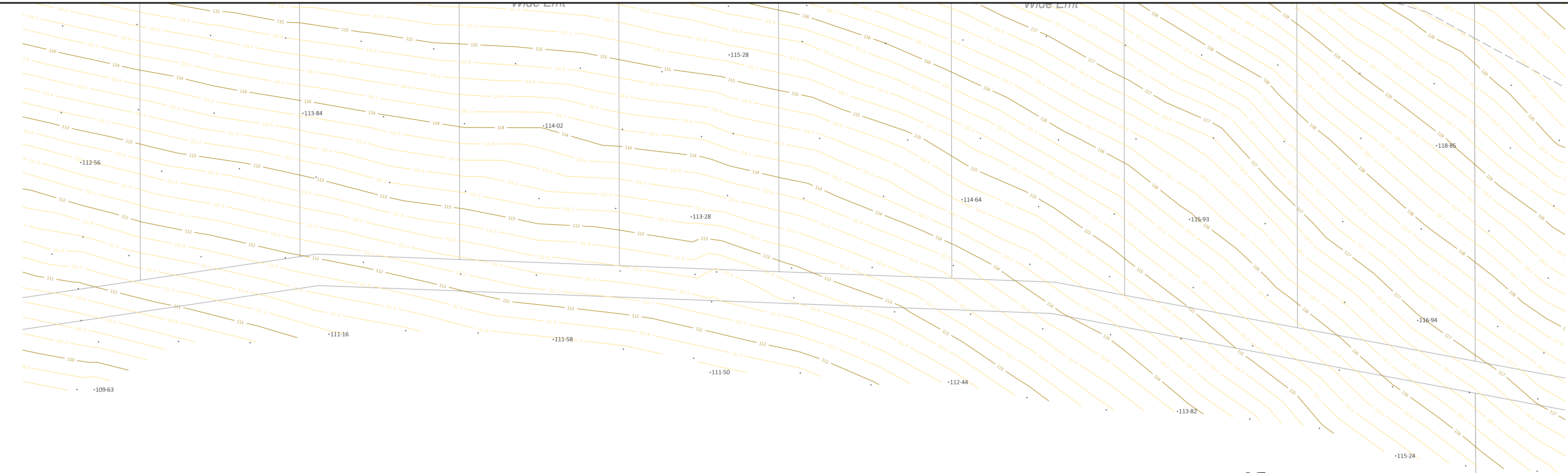
P. 1300 275 266
info@bplanned.com.au
www.bplanned.com.au
TOWN PLANNING
SURVEYING

DETAIL SURVEY
Part of Lots 95 on CA311434 and Lot 96 on SP225226.
174 Adare Road, Adare.
Client - Park Lake Adare Pty Ltd atff Park Lake Adare Unit Trust.

L.A. Lockyer Valley R. C.
LOCALITY Adare
CONTOUR INT 0.2m
MERIDIAN MGA 94 (Wide GPS)
LEVEL ORIGIN OPM 100405
DATUM RL 97.780m AHD
SURVEYOR JIB
CHECKED BY JAH
SCALE 1:400 @ A1
DATE 19/07/2024
SHEET 22 of 34

DRAWING No. 001762_detail
REV F






LEGEND	
	Water
	Sewer
	Stormwater
	Vegetation
	Electrical (LVG)
	Electrical (AVG)

907

95
CA311434

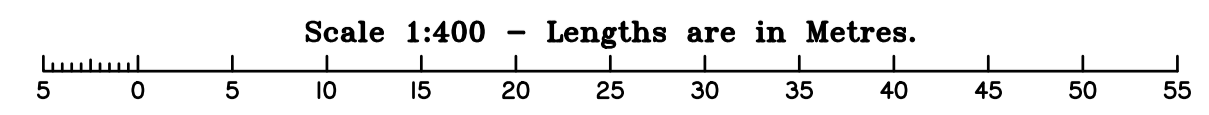
NOTE:
This plan has been prepared for Park Lake Adare Pty Ltd atff Park Lake Adare Unit Trust, from a combination of field survey and existing records for the purpose of designing new constructions on the land and should not be used for any other purpose.
The spot heights shown represent the existing features in general only.
The title boundaries shown hereon were not marked at the time of the survey and have been determined by plan and field measurement.
Prior to any demolition, excavation or construction on the site, the relevant authority should be contacted for possible location of underground services and detailed locations of all services.
This note is an integral part of this plan/file




DETAIL SURVEY
Part of Lots 95 on CA311434 and Lot 96 on SP225226.
174 Adare Road, Adare.
Client - Park Lake Adare Pty Ltd atff Park Lake Adare Unit Trust.

L.A. Lockyer Valley R. C.
LOCALITY Adare
CONTOUR INT 0.2m
MERIDIAN MGA 94 (Vide GPS)
LEVEL ORIGIN OPM 100405
DATUM RL 97.780m AHD
SURVEYOR JIB
CHECKED BY JAH
SCALE 1:400 @ A1
DATE 19/07/2024
SHEET 23 of 34

DRAWING No. 001762_detail
REV F





LEGEND

- Water
- Sewer
- Stormwater
- Vegetation
- Electrical (LVC)
- Electrical (AVG)

95
CA311434

NOTE:
This plan has been prepared for Park Lake Adare Pty Ltd atff Park Lake Adare Unit Trust, from a combination of field survey and existing records for the purpose of designing new constructions on the land and should not be used for any other purpose.
The spot heights shown represent the existing features in general only.
The title boundaries shown hereon were not marked at the time of the survey and have been determined by plan and field measurement.
Prior to any demolition, excavation or construction on the site, the relevant authority should be contacted for possible location of underground services and detailed locations of all services.
This note is an integral part of this plan/file

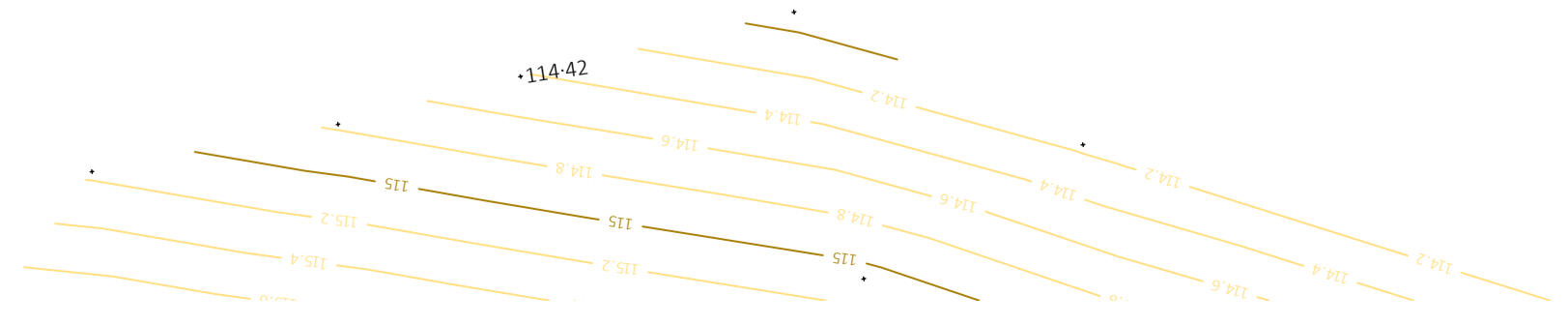
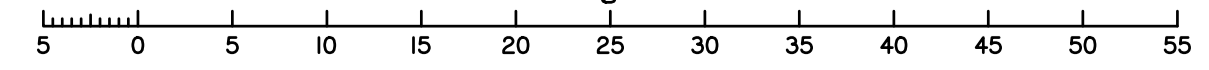
P. 1300 275 266
info@bplanned.com.au
www.bplanned.com.au
TOWN PLANNING
SURVEYING

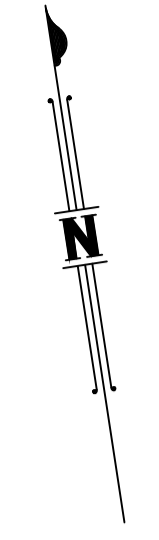
DETAIL SURVEY
Part of Lots 95 on CA311434 and Lot 96 on SP225226.
174 Adare Road, Adare.
Client - Park Lake Adare Pty Ltd atff Park Lake Adare Unit Trust.

L.A. Lockyer Valley R. C.
LOCALITY Adare
CONTOUR INT 0.2m
MERIDIAN MGA 94 (Vide GPS)
LEVEL ORIGIN OPM 100405
DATUM RL 97.780m AHD
SURVEYOR JIB
CHECKED BY JAH
SCALE 1:400 @ A1
DATE 19/07/2024
SHEET 24 of 34

DRAWING No. 001762_detail
REV F

Scale 1:400 - Lengths are in Metres.

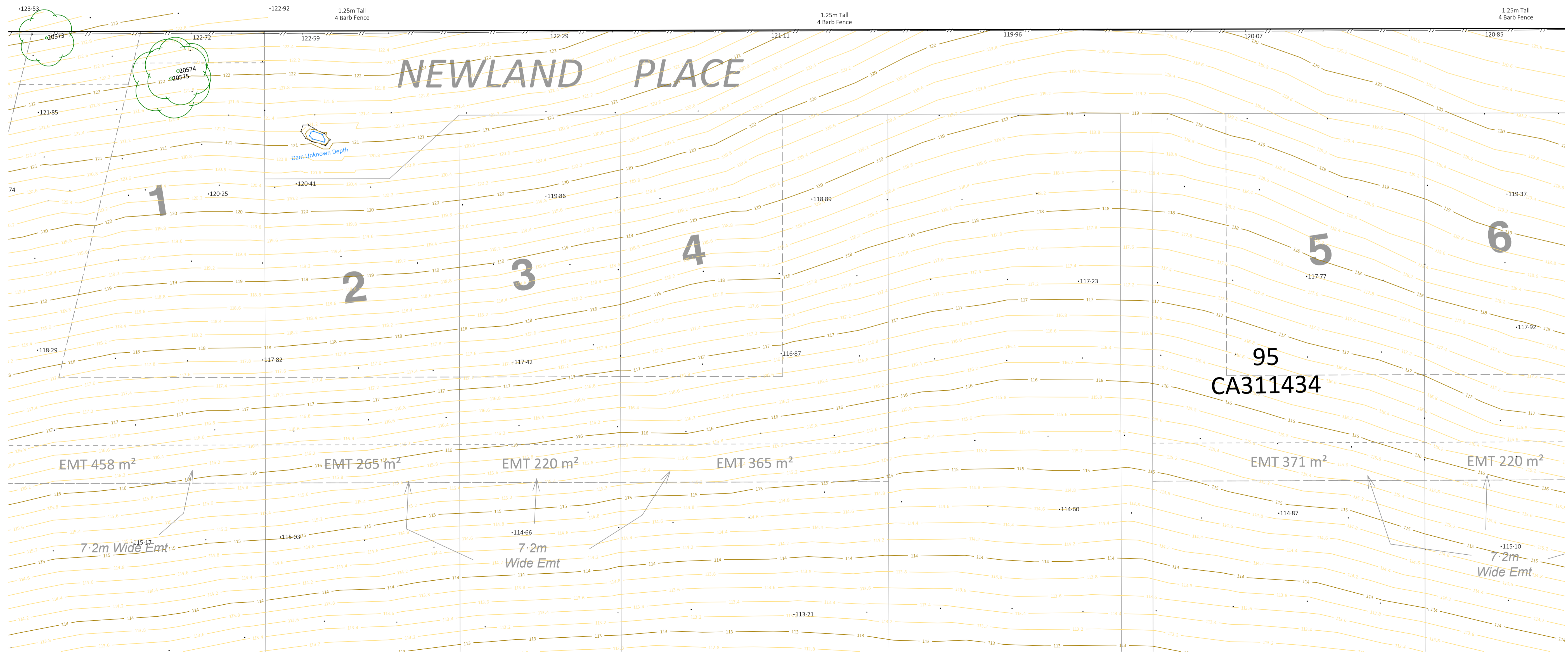





LEGEND	
	Water
	Sewer
	Fence
	Stormwater
	Vegetation
	Electrical (LV/C)
	Electrical (AVG)

101 SP225226

IN THE
IT HAVE
ED



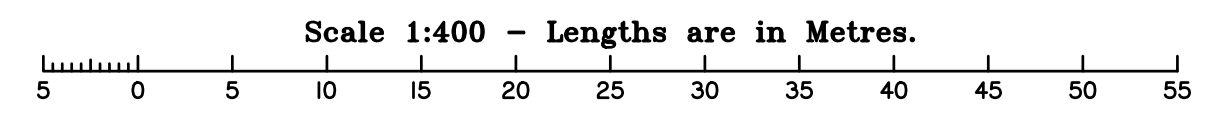
NOTE:
This plan has been prepared for Park Lake Adare Pty Ltd at Park Lake Adare Unit Trust, from a combination of field survey and existing records for the purpose of designing new constructions on the land and should not be used for any other purpose.
The spot heights shown represent the existing features in general only.
The title boundaries shown hereon were not marked at the time of the survey and have been determined by plan and field measurement.
Prior to any demolition, excavation or construction on the site, the relevant authority should be contacted for possible location of underground services and detailed locations of all services.
This note is an integral part of this plan/file

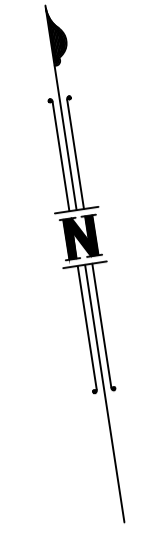


DETAIL SURVEY
Part of Lots 95 on CA311434 and Lot 96 on SP225226.
174 Adare Road, Adare.
Client - Park Lake Adare Pty Ltd at Park Lake Adare Unit Trust.

L.A. Lockyer Valley R. C.
LOCALITY Adare
CONTOUR INT 0.2m
MERIDIAN MGA 94 (Vide GPS)
LEVEL ORIGIN OPM 100405
DATUM RL 97.780m AHD
SURVEYOR JIB
CHECKED BY JAH
SCALE 1:400 @ A1
DATE 19/07/2024
SHEET 25 of 34

DRAWING No. 001762_detail
REV F



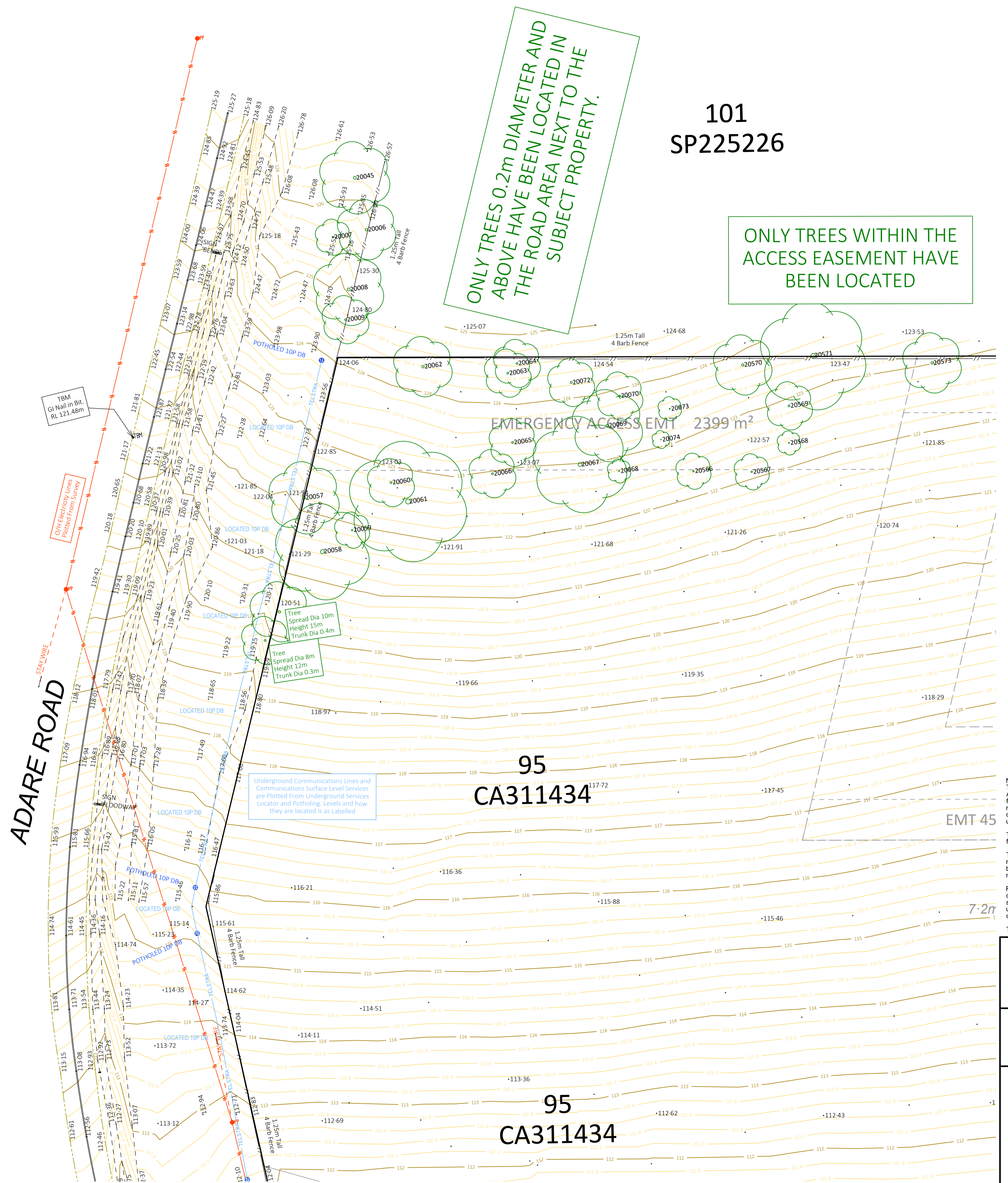


LEGEND	
	Water
	Sewer
	Fence
	Stormwater
	Vegetation
	Electrical (LV/C)
	Electrical (AVG)

101
SP225226

ONLY TREES 0.2m DIAMETER AND ABOVE HAVE BEEN LOCATED IN THE ROAD AREA NEXT TO THE SUBJECT PROPERTY.

ONLY TREES WITHIN THE ACCESS EASEMENT HAVE BEEN LOCATED



EMERGENCY ACCESS EMT 2399 m²

95
CA311434

95
CA311434

ADARE ROAD

TBM
GI Nail in Bit.
RL 121.48m


OH Electrical Lines
Plotted From Survey

Underground Communications Lines and
Communications Surface Level Services
are Plotted From Underground Services
Locator and Potting Levels and how
they are located is as Labelled

Tree
Spread Dia 10m
Height 15m
Trunk Dia 0.4m

Tree
Spread Dia 8m
Height 12m
Trunk Dia 0.3m

NOTE:
This plan has been prepared for Park Lake Adare Pty Ltd at Park Lake Adare Unit Trust, from a combination of field survey and existing records for the purpose of designing new constructions on the land and should not be used for any other purpose.
The spot heights shown represent the existing features in general only.
The title boundaries shown hereon were not marked at the time of the survey and have been determined by plan and field measurement.
Prior to any demolition, excavation or construction on the site, the relevant authority should be contacted for possible location of underground services and detailed locations of all services.
This note is an integral part of this plan/file




DETAIL SURVEY
Part of Lots 95 on CA311434 and Lot 96 on SP225226.
174 Adare Road, Adare.
Client - Park Lake Adare Pty Ltd at Park Lake Adare Unit Trust.

L.A. Lockyer Valley R. C.
LOCALITY Adare
CONTOUR INT 0.2m
MERIDIAN MGA 94 (Vide GPS)
LEVEL ORIGIN OPM 100405
DATUM RL 97.780m AHD
SURVEYOR JIB
CHECKED BY JAH
SCALE 1:400 @ A1
DATE 19/07/2024
SHEET 26 of 34

DRAWING No. 001762_detail
REV F

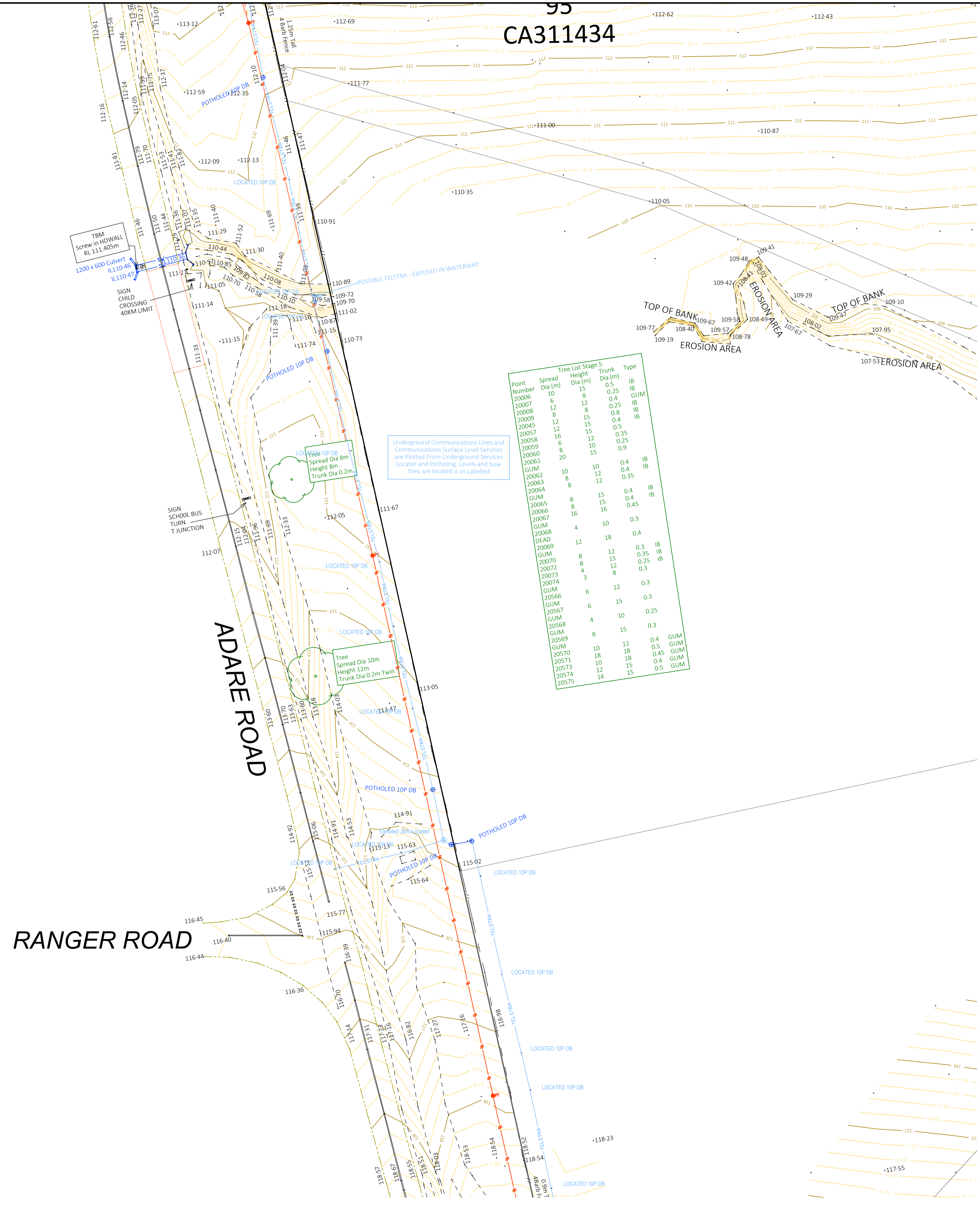
Scale 1:400 - Lengths are in Metres.
0 5 10 15 20 25 30 35 40 45 50 55

95
CA311434



LEGEND

- Water
- - - Sewer
- - - Fence
- - - Stormwater
- Vegetation
- Electrical (LV/C)
- Electrical (AVG)

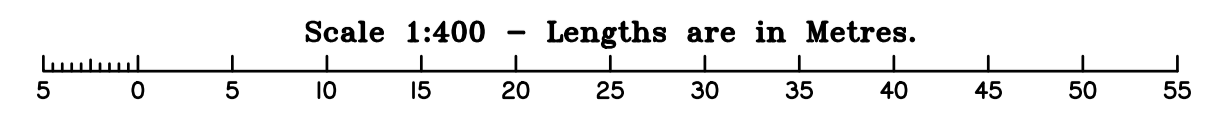


Point Number	Spread Dia (m)	Height Dia (m)	Trunk Dia (m)	Type
20006	10	15	0.5	IB
20007	6	8	0.4	IB
20008	12	12	0.25	IB
20009	8	8	0.8	IB
20045	12	15	0.4	IB
20057	12	15	0.5	IB
20058	16	12	0.35	IB
20059	6	10	0.25	IB
20060	8	15	0.9	IB
20061	10	10	0.4	IB
20062	10	12	0.4	IB
20063	8	12	0.35	IB
20064	8	15	0.4	IB
GUM	8	15	0.4	IB
20065	8	15	0.45	IB
20066	16	16	0.45	IB
20067	4	10	0.3	IB
GUM	4	10	0.3	IB
20068	4	10	0.3	IB
DEAD	12	18	0.4	IB
20069	8	12	0.3	IB
GUM	8	15	0.35	IB
20070	8	15	0.25	IB
20072	4	12	0.3	IB
20073	3	8	0.3	IB
20074	6	12	0.3	IB
GUM	6	12	0.3	IB
20566	6	15	0.3	IB
GUM	6	15	0.3	IB
20567	4	10	0.25	IB
GUM	4	10	0.25	IB
20568	8	15	0.3	IB
GUM	8	15	0.3	IB
20569	8	15	0.4	GUM
GUM	10	12	0.5	GUM
20570	18	18	0.5	GUM
20571	10	18	0.45	GUM
20573	10	15	0.4	GUM
20574	12	15	0.5	GUM
20575	14	15	0.5	GUM


Underground Communications Lines and Communications Surface Level Services are Plotted From Underground Services Locator and Pot-holing. Levels and how they are located is as Labeled

RANGER ROAD

ADARE ROAD



NOTE:
This plan has been prepared for Park Lake Adare Pty Ltd atff Park Lake Adare Unit Trust, from a combination of field survey and existing records for the purpose of designing new constructions on the land and should not be used for any other purpose.
The spot heights shown represent the existing features in general only.
The title boundaries shown hereon were not marked at the time of the survey and have been determined by plan and field measurement.
Prior to any demolition, excavation or construction on the site, the relevant authority should be contacted for possible location of underground services and detailed locations of all services.
This note is an integral part of this plan/file



DETAIL SURVEY
Part of Lots 95 on CA311434 and Lot 96 on SP225226.
174 Adare Road, Adare.
Client - Park Lake Adare Pty Ltd atff Park Lake Adare Unit Trust.

L.A. Lockyer Valley R. C.
LOCALITY Adare
CONTOUR INT 0.2m
MERIDIAN MGA 94 (Vide GPS)
LEVEL ORIGIN OPM 100405
DATUM RL 97.780m AHD
SURVEYOR JIB
CHECKED BY JAH
SCALE 1:400 @ A1
DATE 19/07/2024
SHEET 27 of 34

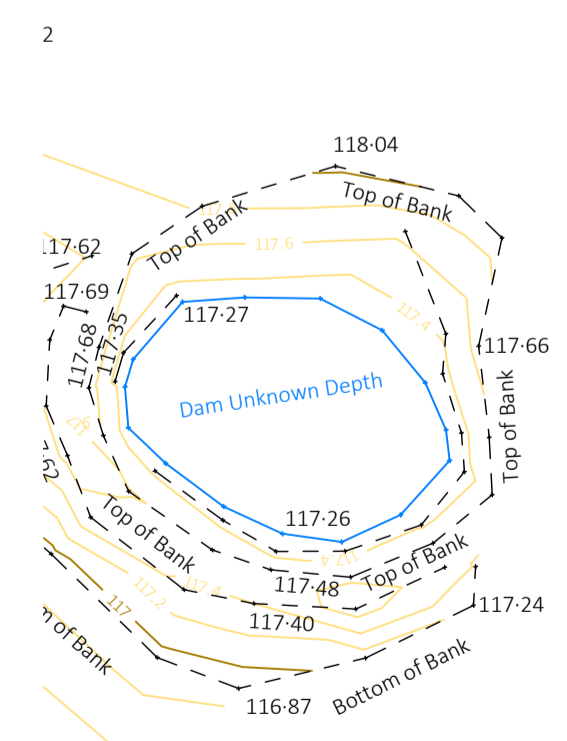
DRAWING No. 001762_detail
REV F



LEGEND


- Water
- Sewer
- Fence
- Stormwater
- Vegetation
- Electrical (LVC)
- Electrical (AVG)

Point Number	Spread (m)	Height (m)	Trunk Dia (m)
21672	10	14	0.3
21673	8	14	0.35
92660	12	14	0.45
92668	10	16	0.44
92680	8	14	0.3
92693	8	14	0.3
92703	12	14	0.33
92715	14	16	0.5
92791	10	14	0.45
92796	10	14	0.4
92797	10	16	0.3
92802	8	16	0.55
92803	14	16	0.31
92804	12	16	0.37
92809	14	16	0.4
92810	8	14	0.4
92815	8	14	0.5
92829	16	18	0.3
92830	8	14	0.38
92831	16	16	0.8
92832	6	16	0.37
92835	16	16	0.5
92838	16	16	0.5
92839	16	16	0.5
92842	6	16	0.5
92843	14	20	0.45



ONLY TREES WITHIN THE GENERAL USE AREA HAVE BEEN LOCATED

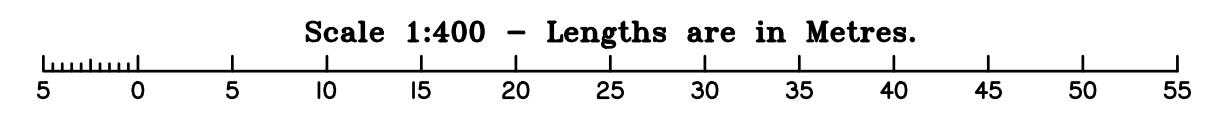
NOTE:
 This plan has been prepared for Park Lake Adare Pty Ltd atff Park Lake Adare Unit Trust, from a combination of field survey and existing records for the purpose of designing new constructions on the land and should not be used for any other purpose.
 The spot heights shown represent the existing features in general only.
 The title boundaries shown hereon were not marked at the time of the survey and have been determined by plan and field measurement.
 Prior to any demolition, excavation or construction on the site, the relevant authority should be contacted for possible location of underground services and detailed locations of all services.
 This note is an integral part of this plan/file

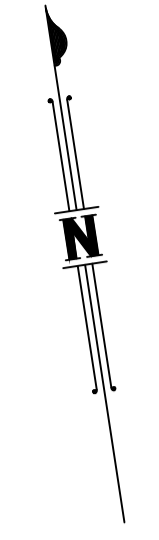


DETAIL SURVEY
 Part of Lots 95 on CA311434 and Lot 96 on SP225226.
 174 Adare Road, Adare.
 Client - Park Lake Adare Pty Ltd atff Park Lake Adare Unit Trust.

L.A. Lockyer Valley R. C.
 LOCALITY Adare
 CONTOUR INT 0.2m
 MERIDIAN MGA 94 (Wide GPS)
 LEVEL ORIGIN OPM 100405
 DATUM RL 97.780m AHD
 SURVEYOR JIB
 CHECKED BY JAH
 SCALE 1:400 @ A1
 DATE 19/07/2024
 SHEET 28 of 34

DRAWING No. 001762_detail
 REV F





LEGEND	
	Water
	Sewer
	Fence
	Stormwater
	Vegetation
	Electrical (LVG)
	Electrical (AVG)

Underground Communications Lines and Communications Surface Level Services are Plotted From Underground Services Locator and Pot-holing. Levels and how they are located is as Labelled

38

4C

ADARE ROAD

Sign School Bus Turning Area

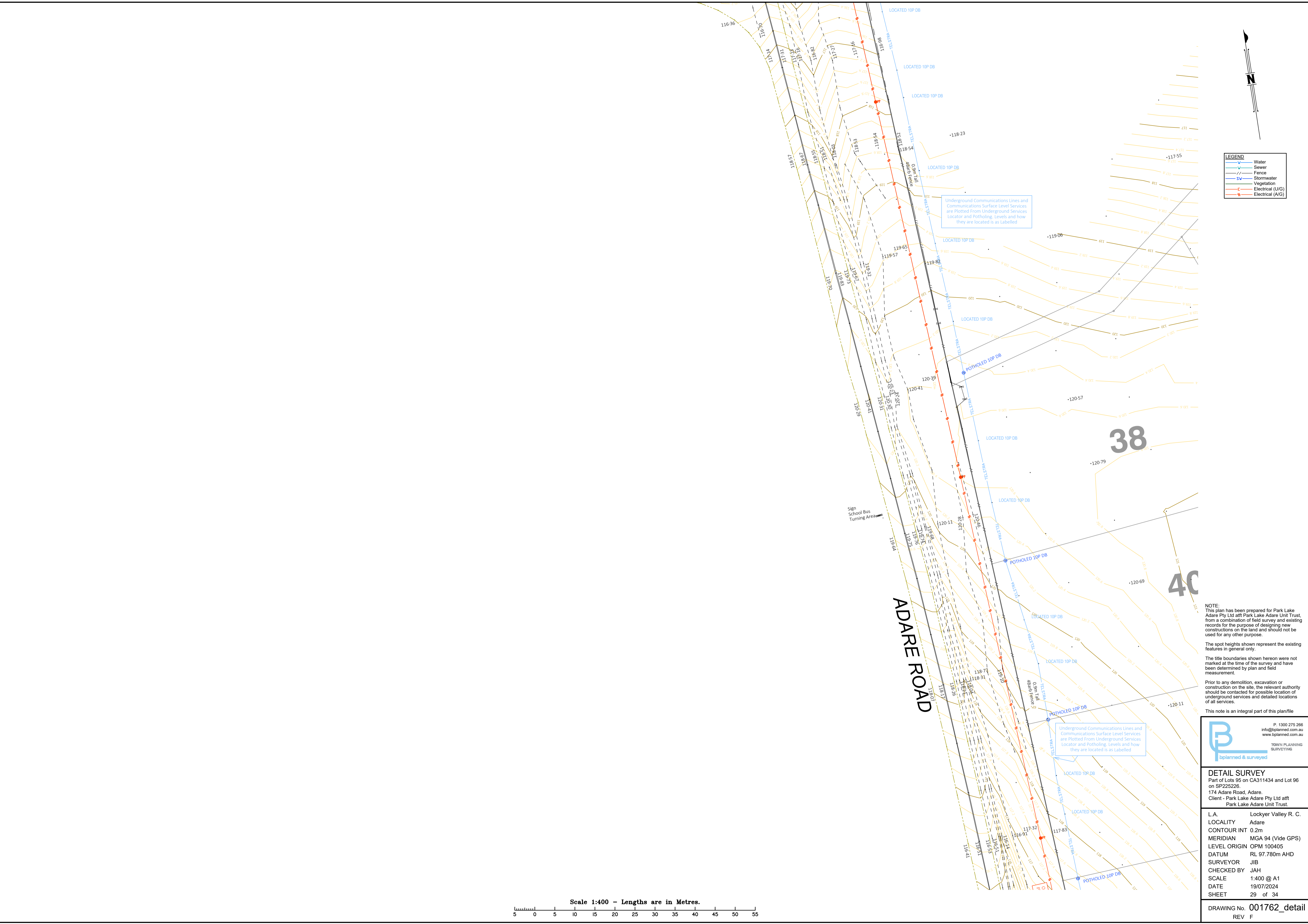
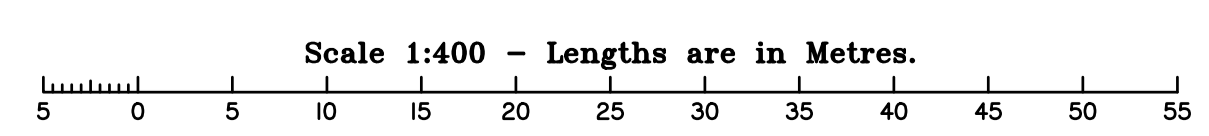
NOTE:
 This plan has been prepared for Park Lake Adare Pty Ltd atff Park Lake Adare Unit Trust, from a combination of field survey and existing records for the purpose of designing new constructions on the land and should not be used for any other purpose.
 The spot heights shown represent the existing features in general only.
 The title boundaries shown hereon were not marked at the time of the survey and have been determined by plan and field measurement.
 Prior to any demolition, excavation or construction on the site, the relevant authority should be contacted for possible location of underground services and detailed locations of all services.
 This note is an integral part of this plan/file

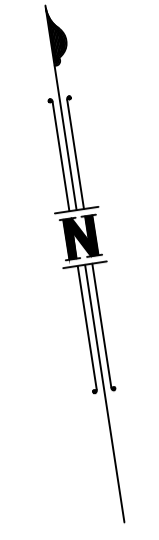
P. 1300 275 266
 info@bplanned.com.au
 www.bplanned.com.au
 TOMMY PLANNING
 SURVEYING
 bplanned & surveyed

DETAIL SURVEY
 Part of Lots 95 on CA311434 and Lot 96 on SP225226.
 174 Adare Road, Adare.
 Client - Park Lake Adare Pty Ltd atff Park Lake Adare Unit Trust.

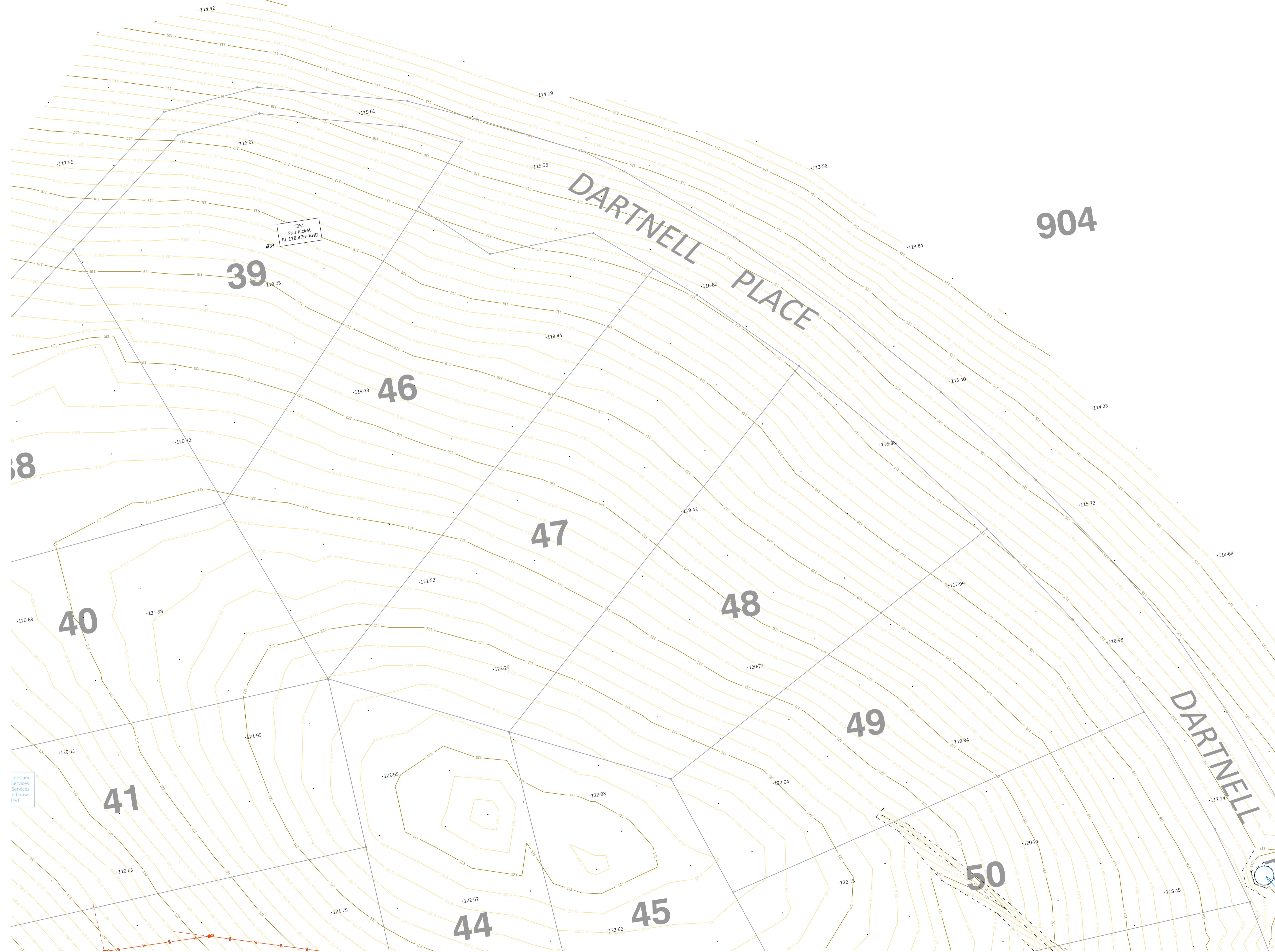
L.A. Lockyer Valley R. C.
 LOCALITY Adare
 CONTOUR INT 0.2m
 MERIDIAN MGA 94 (Vide GPS)
 LEVEL ORIGIN OPM 100405
 DATUM RL 97.780m AHD
 SURVEYOR JIB
 CHECKED BY JAH
 SCALE 1:400 @ A1
 DATE 19/07/2024
 SHEET 29 of 34

DRAWING No. 001762_detail
 REV F





LEGEND	
	Water
	Sewer
	Fence
	Stormwater
	Vegetation
	Electrical (LV/C)
	Electrical (AVG)



Jones and Services
and how
led

NOTE:
This plan has been prepared for Park Lake Adare Pty Ltd atff Park Lake Adare Unit Trust, from a combination of field survey and existing records for the purpose of designing new constructions on the land and should not be used for any other purpose.
The spot heights shown represent the existing features in general only.
The title boundaries shown hereon were not marked at the time of the survey and have been determined by plan and field measurement.
Prior to any demolition, excavation or construction on the site, the relevant authority should be contacted for possible location of underground services and detailed locations of all services.
This note is an integral part of this plan/field

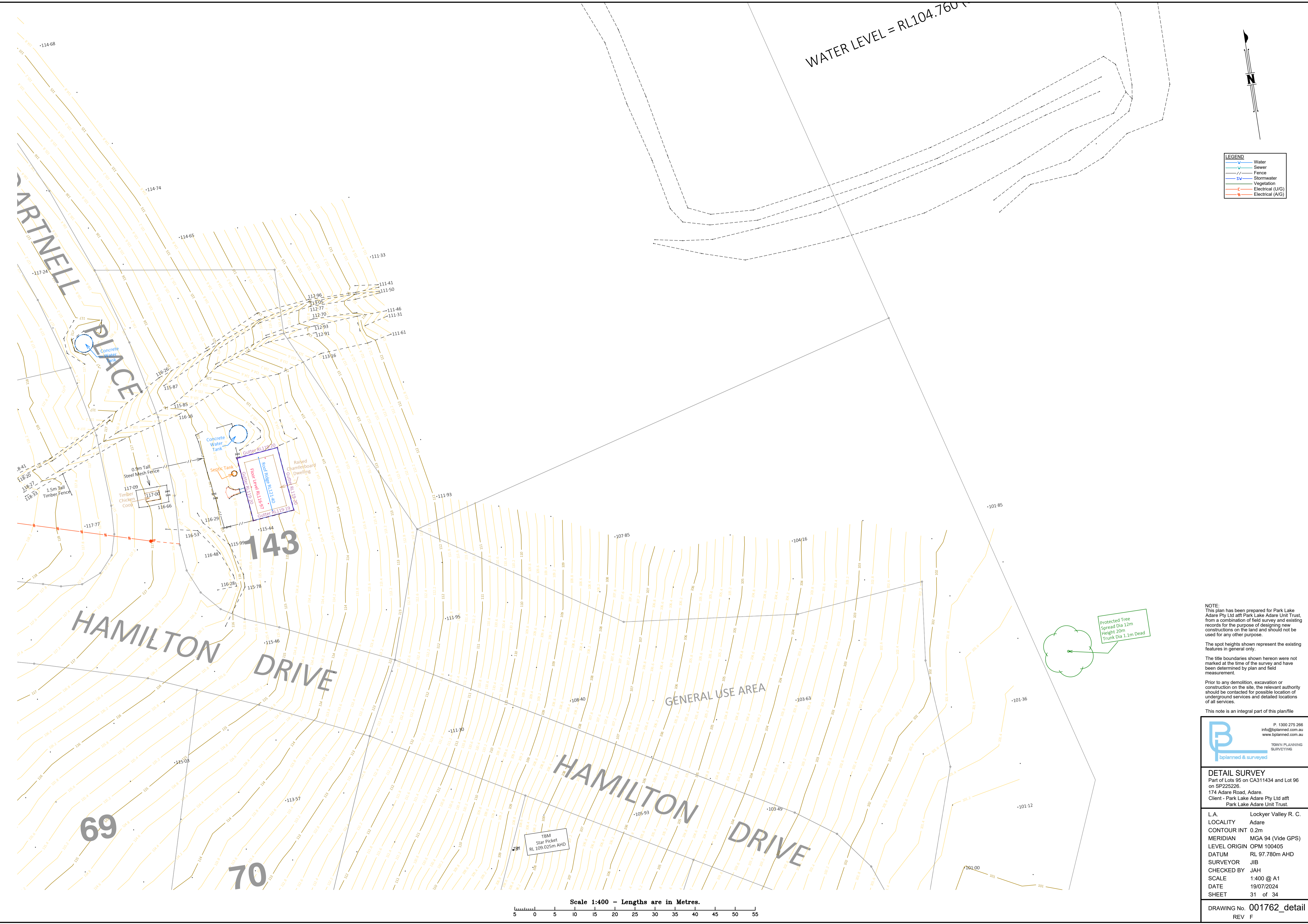
P. 1300 275 266
info@bplanned.com.au
www.bplanned.com.au
TOWN PLANNING
SURVEYING

DETAIL SURVEY
Part of Lots 95 on CA311434 and Lot 96 on SP225226.
174 Adare Road, Adare.
Client - Park Lake Adare Pty Ltd atff Park Lake Adare Unit Trust.

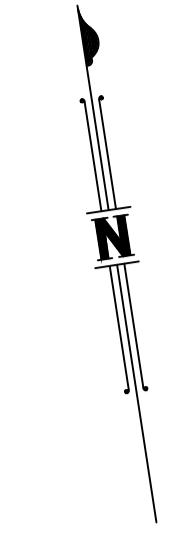
L.A. Lockyer Valley R. C.
LOCALITY Adare
CONTOUR INT 0.2m
MERIDIAN MGA 94 (Vide GPS)
LEVEL ORIGIN OPM 100405
DATUM RL 97.780m AHD
SURVEYOR JIB
CHECKED BY JAH
SCALE 1:400 @ A1
DATE 19/07/2024
SHEET 30 of 34

DRAWING No. 001762_detail
REV F

Scale 1:400 - Lengths are in Metres.
0 5 10 15 20 25 30 35 40 45 50 55



WATER LEVEL = RL104.760



LEGEND	
	Water
	Sewer
	Fence
	Stormwater
	Vegetation
	Electrical (LVG)
	Electrical (AVG)

Protected Tree
Spread Dia 12m
Height 20m
Trunk Dia 1.1m Dead

NOTE:
This plan has been prepared for Park Lake Adare Pty Ltd atff Park Lake Adare Unit Trust, from a combination of field survey and existing records for the purpose of designing new constructions on the land and should not be used for any other purpose.
The spot heights shown represent the existing features in general only.
The title boundaries shown hereon were not marked at the time of the survey and have been determined by plan and field measurement.
Prior to any demolition, excavation or construction on the site, the relevant authority should be contacted for possible location of underground services and detailed locations of all services.

This note is an integral part of this plan/file

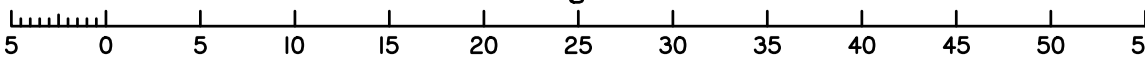


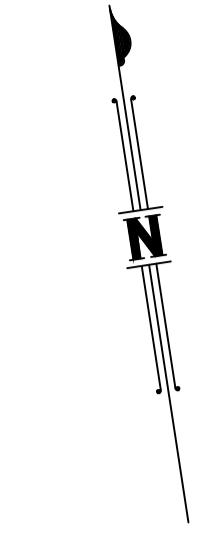
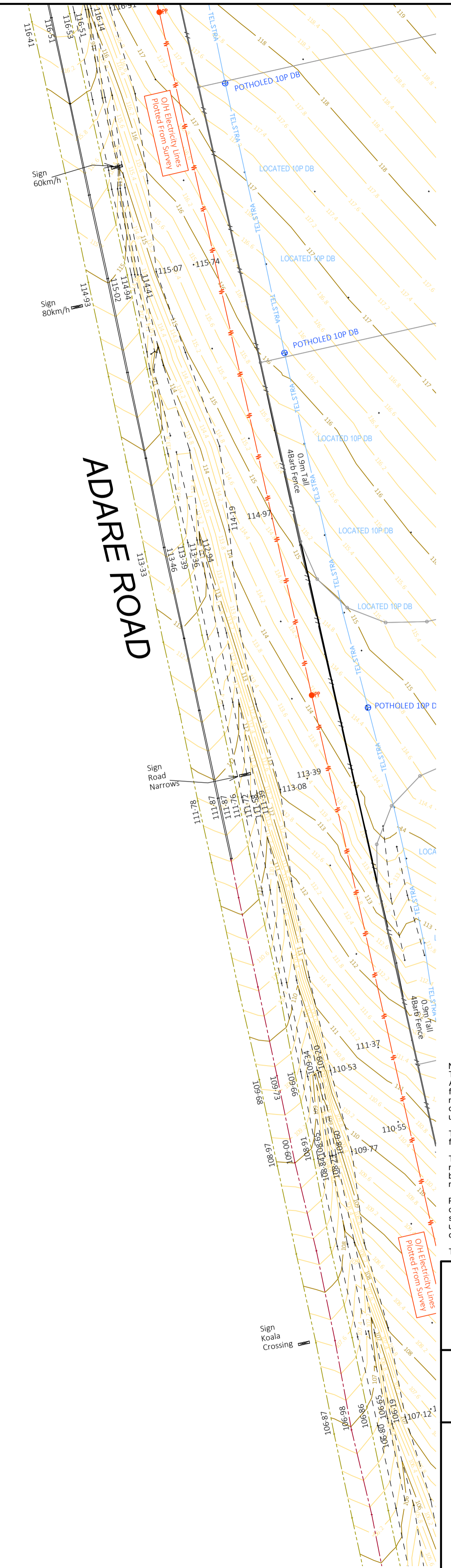
DETAIL SURVEY
Part of Lots 95 on CA311434 and Lot 96 on SP225226.
174 Adare Road, Adare.
Client - Park Lake Adare Pty Ltd atff Park Lake Adare Unit Trust.

L.A. Lockyer Valley R. C.
LOCALITY Adare
CONTOUR INT 0.2m
MERIDIAN MGA 94 (Vide GPS)
LEVEL ORIGIN OPM 100405
DATUM RL 97.780m AHD
SURVEYOR JIB
CHECKED BY JAH
SCALE 1:400 @ A1
DATE 19/07/2024
SHEET 31 of 34

DRAWING No. 001762_detail
REV F

Scale 1:400 - Lengths are in Metres.





LEGEND	
	Water
	Sewer
	Fence
	Stormwater
	Vegetation
	Electrical (LVG)
	Electrical (AVG)


NOTE:
 This plan has been prepared for Park Lake Adare Pty Ltd atff Park Lake Adare Unit Trust, from a combination of field survey and existing records for the purpose of designing new constructions on the land and should not be used for any other purpose.

The spot heights shown represent the existing features in general only.

The title boundaries shown hereon were not marked at the time of the survey and have been determined by plan and field measurement.

Prior to any demolition, excavation or construction on the site, the relevant authority should be contacted for possible location of underground services and detailed locations of all services.

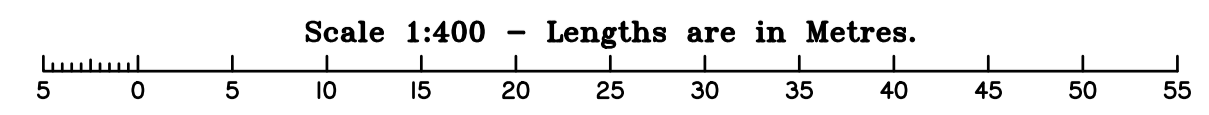
This note is an integral part of this plan/file

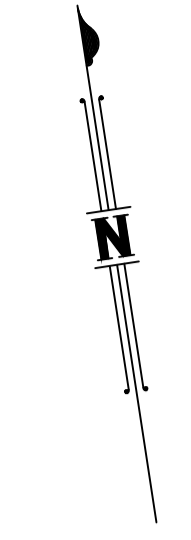
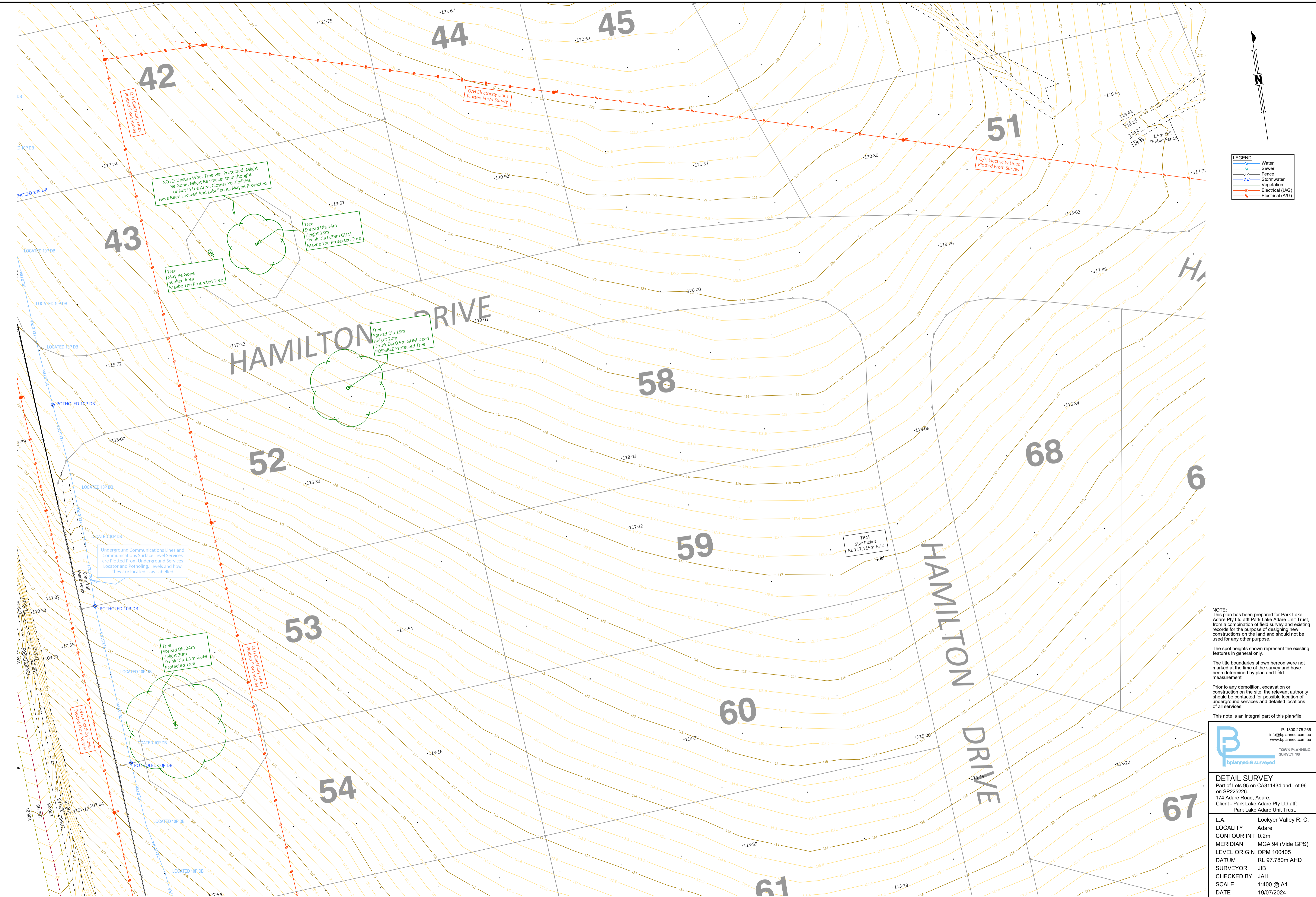


DETAIL SURVEY
 Part of Lots 95 on CA311434 and Lot 96 on SP225226.
 174 Adare Road, Adare.
 Client - Park Lake Adare Pty Ltd atff Park Lake Adare Unit Trust.

L.A. Lockyer Valley R. C.
 LOCALITY Adare
 CONTOUR INT 0.2m
 MERIDIAN MGA 94 (Vide GPS)
 LEVEL ORIGIN OPM 100405
 DATUM RL 97.780m AHD
 SURVEYOR JIB
 CHECKED BY JAH
 SCALE 1:400 @ A1
 DATE 19/07/2024
 SHEET 32 of 34

DRAWING No. 001762_detail
 REV F





LEGEND

- Water
- - - Sewer
- - - Fence
- - - Stormwater
- Vegetation
- - - Electrical (LVC)
- - - Electrical (AVG)

NOTE: Unsure what Tree was Protected. Might Be Gone, Might Be smaller than thought or Not in the Area. Closest Possibilities Have Been Located And Labelled As Maybe Protected

Tree May Be Gone Sunken Area Maybe The Protected Tree

Tree Spread Dia 14m Height 13m Trunk Dia 0.38m GUM Maybe The Protected Tree

Tree Spread Dia 18m Height 20m Trunk Dia 0.9m GUM Dead POSSIBLE Protected Tree

Underground Communications Lines and Communications Surface Level Services are Plotted From Underground Services Locator and Pot Holes. Levels and how they are located is as Labelled


Tree Spread Dia 24m Height 20m Trunk Dia 1.1m GUM Protected Tree

O/H Electricity Lines Plotted From Survey

TBM Star Picket RL 117.115m AHD

NOTE:
 This plan has been prepared for Park Lake Adare Pty Ltd at Park Lake Adare Unit Trust, from a combination of field survey and existing records for the purpose of designing new constructions on the land and should not be used for any other purpose.
 The spot heights shown represent the existing features in general only.
 The title boundaries shown hereon were not marked at the time of the survey and have been determined by plan and field measurement.
 Prior to any demolition, excavation or construction on the site, the relevant authority should be contacted for possible location of underground services and detailed locations of all services.

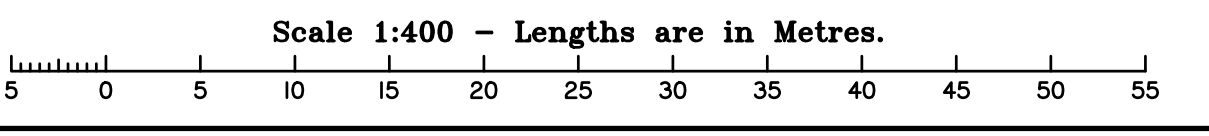
This note is an integral part of this plan/file

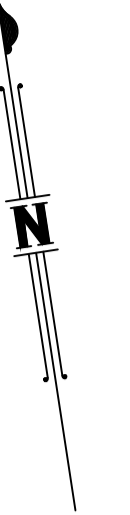


DETAIL SURVEY
 Part of Lots 95 on CA311434 and Lot 96 on SP225226.
 174 Adare Road, Adare.
 Client - Park Lake Adare Pty Ltd at Park Lake Adare Unit Trust.

L.A. Lockyer Valley R. C.
 LOCALITY Adare
 CONTOUR INT 0.2m
 MERIDIAN MGA 94 (Vide GPS)
 LEVEL ORIGIN OPM 100405
 DATUM RL 97.780m AHD
 SURVEYOR JIB
 CHECKED BY JAH
 SCALE 1:400 @ A1
 DATE 19/07/2024
 SHEET 33 of 34

DRAWING No. 001762_detail
 REV F





LEGEND	
	Water
	Sewer
	Fence
	Stormwater
	Vegetation
	Electrical (LVC)
	Electrical (AVG)

ADARE ROAD

TBM
G1 Nail in Bit.
RL 103.865m AHD

100 RECYCLED WATER CONTINUES
ON WESTERN SIDE OF ADARE ROAD

Sign
Intersection
Ahead

Underground Communications Lines and
Communications Surface Level Services
are Plotted From Underground Services
Locator and Potholing. Levels and how
they are located is as Labelled

O/H Electricity Lines
Plotted From Survey

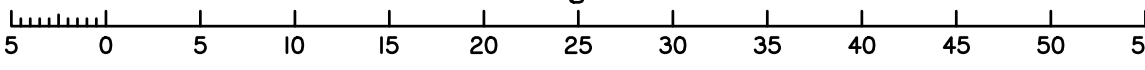
Underground Communications Lines and

Tree
Spread Dia 14m
Height 22m
Trunk Dia 1.1m GUM
Protected Tree

Rock Outcropping

Dam Unknown Depth

Scale 1:400 - Lengths are in Metres.



NOTE:
This plan has been prepared for Park Lake
Adare Pty Ltd atff Park Lake Adare Unit Trust,
from a combination of field survey and existing
records for the purpose of designing new
constructions on the land and should not be
used for any other purpose.
The spot heights shown represent the existing
features in general only.
The title boundaries shown hereon were not
marked at the time of the survey and have
been determined by plan and field
measurement.
Prior to any demolition, excavation or
construction on the site, the relevant authority
should be contacted for possible location of
underground services and detailed locations
of all services.

This note is an integral part of this plan/file



DETAIL SURVEY
Part of Lots 95 on CA311434 and Lot 96
on SP225226.
174 Adare Road, Adare.
Client - Park Lake Adare Pty Ltd atff
Park Lake Adare Unit Trust.

L.A. Lockyer Valley R. C.
LOCALITY Adare
CONTOUR INT 0.2m
MERIDIAN MGA 94 (Vide GPS)
LEVEL ORIGIN OPM 100405
DATUM RL 97.780m AHD
SURVEYOR JIB
CHECKED BY JAH
SCALE 1:400 @ A1
DATE 19/07/2024
SHEET 34 of 34

DRAWING No. 001762_detail
REV F